



# Hartford Police Department

253 High Street, Hartford, Connecticut 06103



## COMPSTAT REPORT

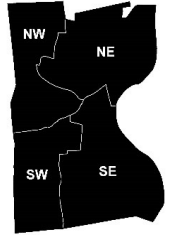
Week of April 06, 2025 to April 12, 2025



## WEEKLY CRIME / INCIDENT COMPARISON REPORT

This report covers periods:

Current Week: Apr 06, 2025 to Apr 12, 2025  
 Prior Week: Mar 30, 2025 to Apr 05, 2025  
 Last 4 Weeks: Mar 16, 2025 to Apr 12, 2025  
 Year to Date (YTD): Jan 01, 2025 to Apr 12, 2025



Each period is compared to the same period in previous year.

CITYWIDE													
	Current Week			Prior Week		28 Day Period			YTD			2-Year	
Violent Crime	2025	2024	+/-	2025	+/-	2025	2024	+/-	2025	2024	+/-	2023	+/-
Agg. Assault Other	4	8	-50%	2	100%	15	26	-42%	69	87	-21%	88	-22%
Agg. Assault with Firearm	2	3	-33%	3	-33%	7	6	17%	20	26	-23%	22	-9%
Rape	1	-	100%	2	-50%	4	1	300%	16	9	78%	26	-38%
Robbery Other	3	1	200%	1	200%	10	8	25%	30	31	-3%	38	-21%
Robbery with Firearm	2	2	0%	1	100%	3	7	-57%	24	25	-4%	29	-17%
Property Crime	2025	2024	+/-	2025	+/-	2025	2024	+/-	2025	2024	+/-	2023	+/-
Auto Theft	10	20	-50%	9	11%	36	58	-38%	233	337	-31%	290	-20%
Burglary	1	4	-75%	4	-75%	15	21	-29%	83	77	8%	143	-42%
Larceny	27	37	-27%	31	-13%	122	164	-26%	482	562	-14%	556	-13%
<b>Total:</b>	<b>50</b>	<b>75</b>	<b>-33%</b>	<b>53</b>	<b>-6%</b>	<b>212</b>	<b>291</b>	<b>-27%</b>	<b>957</b>	<b>1154</b>	<b>-17%</b>	<b>1192</b>	<b>-20%</b>
Victim Counts	2025	2024	+/-	2025	+/-	2025	2024	+/-	2025	2024	+/-	2023	+/-
Murder Victims	-	-	-	1	-100%	2	-	200%	5	4	25%	5	0%
Shooting Victims	1	2	-50%	3	-67%	5	3	67%	12	17	-29%	18	-33%

The numbers included in this report are preliminary figures for general situational awareness and trend purposes only. They do not represent the official figures of the Hartford Police Department and are subject to further analysis and revision. Due to the statute driven, changing nature of crime classification and area boundaries over time, be advised that the figures contained may not fully coincide with HPD statistical sources. Additionally, they are not Uniform Crime Reporting (UCR) or "crime rate" numbers and are not intended to be used as such. Rather, they are a breakdown of every offense within every case that occurred during the given time periods. Although every reasonable effort is made to verify their accuracy, the accuracy of any data is subject to the constraints of the report generation process as well as the manner, format and point in time of any query. Numbers may erroneously show drop in current data due to some cases not yet having been reported, approved, and/or recorded.

## WEEKLY CRIME / INCIDENT COMPARISON REPORT

This report covers periods:

Current Week: Apr 06, 2025 to Apr 12, 2025  
 Prior Week: Mar 30, 2025 to Apr 05, 2025  
 Last 4 Weeks: Mar 16, 2025 to Apr 12, 2025  
 Year to Date (YTD): Jan 01, 2025 to Apr 12, 2025

North East  
 Clay Arsenal  
 Upper Albany  
 North Meadows



Each period is compared to the same period in previous year.

### NORTHEAST

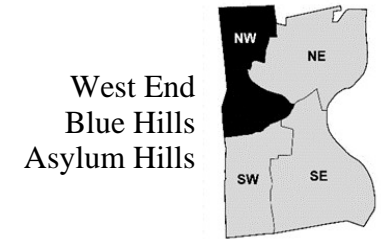
	<i>Current Week</i>			<i>Prior Week</i>		<i>28 Day Period</i>			<i>YTD</i>			<i>2-Year</i>	
<b>Violent Crime</b>	2025	2024	+/-	2025	+/-	2025	2024	+/-	2025	2024	+/-	2023	+/-
Agg. Assault Other	2	3	-33%	1	100%	6	8	-25%	23	17	35%	22	5%
Agg. Assault with Firearm	1	2	-50%	-	100%	2	4	-50%	5	10	-50%	4	25%
Rape	1	-	100%	1	0%	2	-	200%	7	1	600%	5	40%
Robbery Other	1	-	100%	1	0%	3	1	200%	9	4	125%	9	0%
Robbery with Firearm	-	1	-100%	1	-100%	1	2	-50%	5	9	-44%	5	0%
<b>Property Crime</b>	2025	2024	+/-	2025	+/-	2025	2024	+/-	2025	2024	+/-	2023	+/-
Auto Theft	2	2	0%	2	0%	7	4	75%	36	51	-29%	59	-39%
Burglary	-	-	-	-	-	3	10	-70%	16	25	-36%	26	-38%
Larceny	6	6	0%	6	0%	32	31	3%	93	94	-1%	111	-16%
<b>Total:</b>	<b>13</b>	<b>14</b>	<b>-7%</b>	<b>12</b>	<b>8%</b>	<b>56</b>	<b>60</b>	<b>-7%</b>	<b>194</b>	<b>211</b>	<b>-8%</b>	<b>241</b>	<b>-20%</b>
<b>Victim Counts</b>	2025	2024	+/-	2025	+/-	2025	2024	+/-	2025	2024	+/-	2023	+/-
Murder Victims	-	-	-	1	-100%	2	-	200%	4	4	0%	4	0%
Shooting Victims	-	2	-200%	-	-	1	3	-67%	2	7	-71%	2	0%

The numbers included in this report are preliminary figures for general situational awareness and trend purposes only. They do not represent the official figures of the Hartford Police Department and are subject to further analysis and revision. Due to the statute driven, changing nature of crime classification and area boundaries over time, be advised that the figures contained may not fully coincide with HPD statistical sources. Additionally, they are not Uniform Crime Reporting (UCR) or "crime rate" numbers and are not intended to be used as such. Rather, they are a breakdown of every offense within every case that occurred during the given time periods. Although every reasonable effort is made to verify their accuracy, the accuracy of any data is subject to the constraints of the report generation process as well as the manner, format and point in time of any query. Numbers may erroneously show drop in current data due to some cases not yet having been reported, approved, and/or recorded.

## WEEKLY CRIME / INCIDENT COMPARISON REPORT

This report covers periods:

Current Week: Apr 06, 2025 to Apr 12, 2025  
 Prior Week: Mar 30, 2025 to Apr 05, 2025  
 Last 4 Weeks: Mar 16, 2025 to Apr 12, 2025  
 Year to Date (YTD): Jan 01, 2025 to Apr 12, 2025



Each period is compared to the same period in previous year.

### NORTHWEST

	<i>Current Week</i>			<i>Prior Week</i>		<i>28 Day Period</i>			<i>YTD</i>			<i>2-Year</i>	
<b>Violent Crime</b>	2025	2024	+/-	2025	+/-	2025	2024	+/-	2025	2024	+/-	2023	+/-
Agg. Assault Other	-	3	-300%	-	-	-	5	-500%	2	18	-89%	20	-90%
Agg. Assault with Firearm	-	-	-	1	-100%	1	1	0%	5	10	-50%	6	-17%
Rape	-	-	-	-	-	-	-	-	2	3	-33%	1	100%
Robbery Other	-	1	-100%	-	-	-	3	-300%	3	4	-25%	8	-63%
Robbery with Firearm	-	-	-	-	-	-	1	-100%	1	4	-75%	8	-88%
<b>Property Crime</b>	2025	2024	+/-	2025	+/-	2025	2024	+/-	2025	2024	+/-	2023	+/-
Auto Theft	5	6	-17%	2	150%	10	20	-50%	40	107	-63%	48	-17%
Burglary	-	-	-	1	-100%	1	3	-67%	11	15	-27%	26	-58%
Larceny	5	7	-29%	8	-38%	22	21	5%	76	102	-25%	85	-11%
<b>Total:</b>	<b>10</b>	<b>17</b>	<b>-41%</b>	<b>12</b>	<b>-17%</b>	<b>34</b>	<b>54</b>	<b>-37%</b>	<b>140</b>	<b>263</b>	<b>-47%</b>	<b>202</b>	<b>-31%</b>
<b>Victim Counts</b>	2025	2024	+/-	2025	+/-	2025	2024	+/-	2025	2024	+/-	2023	+/-
Murder Victims	-	-	-	-	-	-	-	-	-	-	-	0	-
Shooting Victims	-	-	-	1	-100%	1	-	100%	3	6	-50%	6	-50%

The numbers included in this report are preliminary figures for general situational awareness and trend purposes only. They do not represent the official figures of the Hartford Police Department and are subject to further analysis and revision. Due to the statute driven, changing nature of crime classification and area boundaries over time, be advised that the figures contained may not fully coincide with HPD statistical sources. Additionally, they are not Uniform Crime Reporting (UCR) or "crime rate" numbers and are not intended to be used as such. Rather, they are a breakdown of every offense within every case that occurred during the given time periods. Although every reasonable effort is made to verify their accuracy, the accuracy of any data is subject to the constraints of the report generation process as well as the manner, format and point in time of any query. Numbers may erroneously show drop in current data due to some cases not yet having been reported, approved, and/or recorded.

## WEEKLY CRIME / INCIDENT COMPARISON REPORT

This report covers periods:

Current Week: Apr 06, 2025 to Apr 12, 2025  
 Prior Week: Mar 30, 2025 to Apr 05, 2025  
 Last 4 Weeks: Mar 16, 2025 to Apr 12, 2025  
 Year to Date (YTD): Jan 01, 2025 to Apr 12, 2025

South End  
 Downtown  
 Barry Square  
 South Meadows  
 Sheldon Charter Oak



Each period is compared to the same period in previous year.

### SOUTHEAST

	<i>Current Week</i>			<i>Prior Week</i>		<i>28 Day Period</i>			<i>YTD</i>			<i>2-Year</i>	
<b>Violent Crime</b>	2025	2024	+/-	2025	+/-	2025	2024	+/-	2025	2024	+/-	2023	+/-
Agg. Assault Other	-	1	-100%	1	-100%	6	8	-25%	22	25	-12%	25	-12%
Agg. Assault with Firearm	-	-	-	-	-	-	-	-	2	3	-33%	5	-60%
Rape	-	-	-	-	-	1	-	100%	3	3	0%	4	-25%
Robbery Other	-	-	-	-	-	1	3	-67%	6	11	-45%	7	-14%
Robbery with Firearm	1	-	100%	-	100%	1	1	0%	10	6	67%	9	11%
<b>Property Crime</b>	2025	2024	+/-	2025	+/-	2025	2024	+/-	2025	2024	+/-	2023	+/-
Auto Theft	2	6	-67%	3	-33%	10	22	-55%	66	100	-34%	103	-36%
Burglary	-	2	-200%	2	-200%	2	5	-60%	27	22	23%	38	-29%
Larceny	6	11	-45%	7	-14%	28	56	-50%	135	190	-29%	182	-26%
<b>Total:</b>	<b>9</b>	<b>20</b>	<b>-55%</b>	<b>13</b>	<b>-31%</b>	<b>49</b>	<b>95</b>	<b>-48%</b>	<b>271</b>	<b>360</b>	<b>-25%</b>	<b>373</b>	<b>-27%</b>
<b>Victim Counts</b>	2025	2024	+/-	2025	+/-	2025	2024	+/-	2025	2024	+/-	2023	+/-
Murder Victims	-	-	-	-	-	-	-	-	-	-	-	0	-
Shooting Victims	-	-	-	-	-	-	-	-	2	2	0%	4	-50%

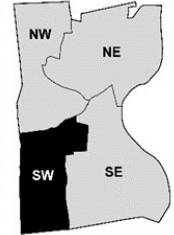
The numbers included in this report are preliminary figures for general situational awareness and trend purposes only. They do not represent the official figures of the Hartford Police Department and are subject to further analysis and revision. Due to the statute driven, changing nature of crime classification and area boundaries over time, be advised that the figures contained may not fully coincide with HPD statistical sources. Additionally, they are not Uniform Crime Reporting (UCR) or "crime rate" numbers and are not intended to be used as such. Rather, they are a breakdown of every offense within every case that occurred during the given time periods. Although every reasonable effort is made to verify their accuracy, the accuracy of any data is subject to the constraints of the report generation process as well as the manner, format and point in time of any query. Numbers may erroneously show drop in current data due to some cases not yet having been reported, approved, and/or recorded.

## WEEKLY CRIME / INCIDENT COMPARISON REPORT

This report covers periods:

Current Week: Apr 06, 2025 to Apr 12, 2025  
 Prior Week: Mar 30, 2025 to Apr 05, 2025  
 Last 4 Weeks: Mar 16, 2025 to Apr 12, 2025  
 Year to Date (YTD): Jan 01, 2025 to Apr 12, 2025

Parkville  
 South West  
 South Green  
 Frog Hollow  
 Behind the Rocks



Each period is compared to the same period in previous year.

### SOUTHWEST

	<i>Current Week</i>			<i>Prior Week</i>		<i>28 Day Period</i>			<i>YTD</i>			<i>2-Year</i>	
<b>Violent Crime</b>	2025	2024	+/-	2025	+/-	2025	2024	+/-	2025	2024	+/-	2023	+/-
Agg. Assault Other	1	1	0%	-	100%	2	5	-60%	21	24	-13%	20	5%
Agg. Assault with Firearm	1	-	100%	2	-50%	4	-	400%	8	2	300%	7	14%
Rape	-	-	-	-	-	-	1	-100%	3	1	200%	11	-73%
Robbery Other	2	-	200%	-	200%	6	1	500%	12	12	0%	14	-14%
Robbery with Firearm	1	1	0%	-	100%	1	3	-67%	8	6	33%	7	14%
<b>Property Crime</b>	2025	2024	+/-	2025	+/-	2025	2024	+/-	2025	2024	+/-	2023	+/-
Auto Theft	1	5	-80%	1	0%	7	11	-36%	88	71	24%	79	11%
Burglary	1	2	-50%	1	0%	9	3	200%	29	15	93%	52	-44%
Larceny	9	10	-10%	10	-10%	39	46	-15%	167	154	8%	162	3%
<b>Total:</b>	<b>16</b>	<b>19</b>	<b>-16%</b>	<b>14</b>	<b>14%</b>	<b>68</b>	<b>70</b>	<b>-3%</b>	<b>336</b>	<b>285</b>	<b>18%</b>	<b>352</b>	<b>-5%</b>
<b>Victim Counts</b>	2025	2024	+/-	2025	+/-	2025	2024	+/-	2025	2024	+/-	2023	+/-
Murder Victims	-	-	-	-	-	-	-	-	1	-	100%	1	0%
Shooting Victims	1	-	100%	2	-50%	3	-	300%	5	2	150%	6	-17%

The numbers included in this report are preliminary figures for general situational awareness and trend purposes only. They do not represent the official figures of the Hartford Police Department and are subject to further analysis and revision. Due to the statute driven, changing nature of crime classification and area boundaries over time, be advised that the figures contained may not fully coincide with HPD statistical sources. Additionally, they are not Uniform Crime Reporting (UCR) or "crime rate" numbers and are not intended to be used as such. Rather, they are a breakdown of every offense within every case that occurred during the given time periods. Although every reasonable effort is made to verify their accuracy, the accuracy of any data is subject to the constraints of the report generation process as well as the manner, format and point in time of any query. Numbers may erroneously show drop in current data due to some cases not yet having been reported, approved, and/or recorded.