



# Hartford Police Department

253 High Street, Hartford, Connecticut 06103



## COMPSTAT REPORT

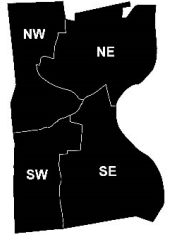
Week of February 23, 2025 to March 01, 2025



## WEEKLY CRIME / INCIDENT COMPARISON REPORT

This report covers periods:

Current Week: Feb 23, 2025 to Mar 01, 2025  
 Prior Week: Feb 16, 2025 to Feb 22, 2025  
 Last 4 Weeks: Feb 02, 2025 to Mar 01, 2025  
 Year to Date (YTD): Jan 01, 2025 to Mar 01, 2025



Each period is compared to the same period in previous year.

CITYWIDE													
	Current Week			Prior Week		28 Day Period			YTD			2-Year	
Violent Crime	2025	2024	+/-	2025	+/-	2025	2024	+/-	2025	2024	+/-	2023	+/-
Agg. Assault Other	2	8	-75%	4	-50%	13	26	-50%	38	47	-19%	54	-30%
Agg. Assault with Firearm	2	1	100%	1	100%	4	6	-33%	12	15	-20%	16	-25%
Rape	-	-	-	1	-100%	3	1	200%	10	6	67%	18	-44%
Robbery Other	3	3	0%	2	50%	8	11	-27%	14	19	-26%	28	-50%
Robbery with Firearm	4	1	300%	2	100%	9	3	200%	19	14	36%	21	-10%
Property Crime	2025	2024	+/-	2025	+/-	2025	2024	+/-	2025	2024	+/-	2023	+/-
Auto Theft	20	22	-9%	20	0%	90	132	-32%	168	237	-29%	183	-8%
Burglary	5	7	-29%	4	25%	18	18	0%	51	49	4%	92	-45%
Larceny	32	54	-41%	30	7%	119	156	-24%	286	312	-8%	345	-17%
<b>Total:</b>	<b>68</b>	<b>96</b>	<b>-29%</b>	<b>64</b>	<b>6%</b>	<b>264</b>	<b>353</b>	<b>-25%</b>	<b>598</b>	<b>699</b>	<b>-14%</b>	<b>757</b>	<b>-21%</b>
Victim Counts	2025	2024	+/-	2025	+/-	2025	2024	+/-	2025	2024	+/-	2023	+/-
Murder Victims	-	-	-	-	-	-	3	-300%	2	4	-50%	2	0%
Shooting Victims	1	-	100%	-	100%	2	2	0%	6	11	-45%	13	-54%

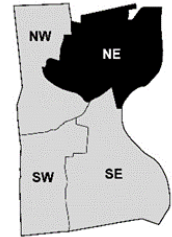
The numbers included in this report are preliminary figures for general situational awareness and trend purposes only. They do not represent the official figures of the Hartford Police Department and are subject to further analysis and revision. Due to the statute driven, changing nature of crime classification and area boundaries over time, be advised that the figures contained may not fully coincide with HPD statistical sources. Additionally, they are not Uniform Crime Reporting (UCR) or "crime rate" numbers and are not intended to be used as such. Rather, they are a breakdown of every offense within every case that occurred during the given time periods. Although every reasonable effort is made to verify their accuracy, the accuracy of any data is subject to the constraints of the report generation process as well as the manner, format and point in time of any query. Numbers may erroneously show drop in current data due to some cases not yet having been reported, approved, and/or recorded.

## WEEKLY CRIME / INCIDENT COMPARISON REPORT

This report covers periods:

Current Week: Feb 23, 2025 to Mar 01, 2025  
 Prior Week: Feb 16, 2025 to Feb 22, 2025  
 Last 4 Weeks: Feb 02, 2025 to Mar 01, 2025  
 Year to Date (YTD): Jan 01, 2025 to Mar 01, 2025

North East  
 Clay Arsenal  
 Upper Albany  
 North Meadows



Each period is compared to the same period in previous year.

### NORTHEAST

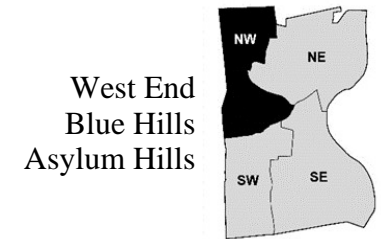
	<i>Current Week</i>			<i>Prior Week</i>		<i>28 Day Period</i>			<i>YTD</i>			<i>2-Year</i>	
<b>Violent Crime</b>	2025	2024	+/-	2025	+/-	2025	2024	+/-	2025	2024	+/-	2023	+/-
Agg. Assault Other	2	1	100%	1	100%	6	4	50%	12	8	50%	12	0%
Agg. Assault with Firearm	1	1	0%	-	100%	1	2	-50%	3	4	-25%	3	0%
Rape	-	-	-	-	-	1	-	100%	2	-	200%	5	-60%
Robbery Other	1	1	0%	-	100%	2	1	100%	4	2	100%	4	0%
Robbery with Firearm	1	1	0%	1	0%	3	2	50%	3	6	-50%	4	-25%
<b>Property Crime</b>	2025	2024	+/-	2025	+/-	2025	2024	+/-	2025	2024	+/-	2023	+/-
Auto Theft	-	3	-300%	3	-300%	12	24	-50%	24	41	-41%	27	-11%
Burglary	2	2	0%	-	200%	4	5	-20%	9	12	-25%	14	-36%
Larceny	8	7	14%	7	14%	21	22	-5%	45	52	-13%	71	-37%
<b>Total:</b>	<b>15</b>	<b>16</b>	<b>-6%</b>	<b>12</b>	<b>25%</b>	<b>50</b>	<b>60</b>	<b>-17%</b>	<b>102</b>	<b>125</b>	<b>-18%</b>	<b>140</b>	<b>-27%</b>
<b>Victim Counts</b>	2025	2024	+/-	2025	+/-	2025	2024	+/-	2025	2024	+/-	2023	+/-
Murder Victims	-	-	-	-	-	-	3	-300%	1	4	-75%	1	0%
Shooting Victims	-	-	-	-	-	-	1	-100%	1	3	-67%	2	-50%

The numbers included in this report are preliminary figures for general situational awareness and trend purposes only. They do not represent the official figures of the Hartford Police Department and are subject to further analysis and revision. Due to the statute driven, changing nature of crime classification and area boundaries over time, be advised that the figures contained may not fully coincide with HPD statistical sources. Additionally, they are not Uniform Crime Reporting (UCR) or "crime rate" numbers and are not intended to be used as such. Rather, they are a breakdown of every offense within every case that occurred during the given time periods. Although every reasonable effort is made to verify their accuracy, the accuracy of any data is subject to the constraints of the report generation process as well as the manner, format and point in time of any query. Numbers may erroneously show drop in current data due to some cases not yet having been reported, approved, and/or recorded.

## WEEKLY CRIME / INCIDENT COMPARISON REPORT

This report covers periods:

Current Week: Feb 23, 2025 to Mar 01, 2025  
 Prior Week: Feb 16, 2025 to Feb 22, 2025  
 Last 4 Weeks: Feb 02, 2025 to Mar 01, 2025  
 Year to Date (YTD): Jan 01, 2025 to Mar 01, 2025



Each period is compared to the same period in previous year.

### NORTHWEST

	<i>Current Week</i>			<i>Prior Week</i>		<i>28 Day Period</i>			<i>YTD</i>			<i>2-Year</i>	
<b>Violent Crime</b>	2025	2024	+/-	2025	+/-	2025	2024	+/-	2025	2024	+/-	2023	+/-
Agg. Assault Other	-	2	-200%	-	-	-	3	-300%	-	11	-1100%	12	-1200%
Agg. Assault with Firearm	-	-	-	1	-100%	2	3	-33%	4	6	-33%	4	0%
Rape	-	-	-	-	-	-	1	-100%	3	3	0%	1	200%
Robbery Other	-	-	-	1	-100%	1	-	100%	3	1	200%	6	-50%
Robbery with Firearm	-	-	-	1	-100%	1	-	100%	1	2	-50%	5	-80%
<b>Property Crime</b>	2025	2024	+/-	2025	+/-	2025	2024	+/-	2025	2024	+/-	2023	+/-
Auto Theft	1	8	-88%	1	0%	11	36	-69%	22	79	-72%	36	-39%
Burglary	-	1	-100%	-	-	3	2	50%	9	10	-10%	15	-40%
Larceny	6	13	-54%	3	100%	22	28	-21%	41	58	-29%	54	-24%
<b>Total:</b>	<b>7</b>	<b>24</b>	<b>-71%</b>	<b>7</b>	<b>0%</b>	<b>40</b>	<b>73</b>	<b>-45%</b>	<b>83</b>	<b>170</b>	<b>-51%</b>	<b>133</b>	<b>-38%</b>
<b>Victim Counts</b>	2025	2024	+/-	2025	+/-	2025	2024	+/-	2025	2024	+/-	2023	+/-
Murder Victims	-	-	-	-	-	-	-	-	-	-	-	0	-
Shooting Victims	-	-	-	-	-	1	1	0%	2	4	-50%	4	-50%

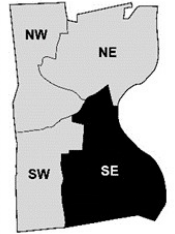
The numbers included in this report are preliminary figures for general situational awareness and trend purposes only. They do not represent the official figures of the Hartford Police Department and are subject to further analysis and revision. Due to the statute driven, changing nature of crime classification and area boundaries over time, be advised that the figures contained may not fully coincide with HPD statistical sources. Additionally, they are not Uniform Crime Reporting (UCR) or "crime rate" numbers and are not intended to be used as such. Rather, they are a breakdown of every offense within every case that occurred during the given time periods. Although every reasonable effort is made to verify their accuracy, the accuracy of any data is subject to the constraints of the report generation process as well as the manner, format and point in time of any query. Numbers may erroneously show drop in current data due to some cases not yet having been reported, approved, and/or recorded.

## WEEKLY CRIME / INCIDENT COMPARISON REPORT

This report covers periods:

Current Week: Feb 23, 2025 to Mar 01, 2025  
 Prior Week: Feb 16, 2025 to Feb 22, 2025  
 Last 4 Weeks: Feb 02, 2025 to Mar 01, 2025  
 Year to Date (YTD): Jan 01, 2025 to Mar 01, 2025

South End  
 Downtown  
 Barry Square  
 South Meadows  
 Sheldon Charter Oak



Each period is compared to the same period in previous year.

### SOUTHEAST

	<i>Current Week</i>			<i>Prior Week</i>		<i>28 Day Period</i>			<i>YTD</i>			<i>2-Year</i>	
<b>Violent Crime</b>	2025	2024	+/-	2025	+/-	2025	2024	+/-	2025	2024	+/-	2023	+/-
Agg. Assault Other	-	2	-200%	3	-300%	3	10	-70%	13	11	18%	17	-24%
Agg. Assault with Firearm	1	-	100%	-	100%	1	1	0%	1	3	-67%	4	-75%
Rape	-	-	-	1	-100%	1	-	100%	1	2	-50%	2	-50%
Robbery Other	-	1	-100%	1	-100%	1	4	-75%	2	6	-67%	7	-71%
Robbery with Firearm	2	-	200%	-	200%	4	1	300%	8	4	100%	7	14%
<b>Property Crime</b>	2025	2024	+/-	2025	+/-	2025	2024	+/-	2025	2024	+/-	2023	+/-
Auto Theft	12	9	33%	7	71%	37	44	-16%	51	60	-15%	60	-15%
Burglary	1	2	-50%	2	-50%	6	4	50%	18	16	13%	26	-31%
Larceny	12	9	33%	11	9%	35	49	-29%	92	104	-12%	111	-17%
<b>Total:</b>	<b>28</b>	<b>23</b>	<b>22%</b>	<b>25</b>	<b>12%</b>	<b>88</b>	<b>113</b>	<b>-22%</b>	<b>186</b>	<b>206</b>	<b>-10%</b>	<b>234</b>	<b>-21%</b>
<b>Victim Counts</b>	2025	2024	+/-	2025	+/-	2025	2024	+/-	2025	2024	+/-	2023	+/-
Murder Victims	-	-	-	-	-	-	-	-	-	-	-	0	-
Shooting Victims	1	-	100%	-	100%	1	-	100%	1	2	-50%	3	-67%

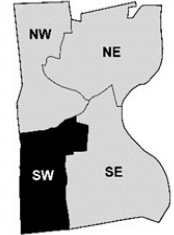
The numbers included in this report are preliminary figures for general situational awareness and trend purposes only. They do not represent the official figures of the Hartford Police Department and are subject to further analysis and revision. Due to the statute driven, changing nature of crime classification and area boundaries over time, be advised that the figures contained may not fully coincide with HPD statistical sources. Additionally, they are not Uniform Crime Reporting (UCR) or "crime rate" numbers and are not intended to be used as such. Rather, they are a breakdown of every offense within every case that occurred during the given time periods. Although every reasonable effort is made to verify their accuracy, the accuracy of any data is subject to the constraints of the report generation process as well as the manner, format and point in time of any query. Numbers may erroneously show drop in current data due to some cases not yet having been reported, approved, and/or recorded.

## WEEKLY CRIME / INCIDENT COMPARISON REPORT

This report covers periods:

Current Week: Feb 23, 2025 to Mar 01, 2025  
 Prior Week: Feb 16, 2025 to Feb 22, 2025  
 Last 4 Weeks: Feb 02, 2025 to Mar 01, 2025  
 Year to Date (YTD): Jan 01, 2025 to Mar 01, 2025

Parkville  
 South West  
 South Green  
 Frog Hollow  
 Behind the Rocks



Each period is compared to the same period in previous year.

### SOUTHWEST

	<i>Current Week</i>			<i>Prior Week</i>		<i>28 Day Period</i>			<i>YTD</i>			<i>2-Year</i>	
<b>Violent Crime</b>	2025	2024	+/-	2025	+/-	2025	2024	+/-	2025	2024	+/-	2023	+/-
Agg. Assault Other	-	3	-300%	-	-	4	8	-50%	13	14	-7%	13	0%
Agg. Assault with Firearm	-	-	-	-	-	-	-	-	4	2	100%	5	-20%
Rape	-	-	-	-	-	-	-	-	2	-	200%	7	-71%
Robbery Other	2	1	100%	-	200%	4	6	-33%	5	10	-50%	11	-55%
Robbery with Firearm	1	-	100%	-	100%	1	-	100%	7	2	250%	5	40%
<b>Property Crime</b>	2025	2024	+/-	2025	+/-	2025	2024	+/-	2025	2024	+/-	2023	+/-
Auto Theft	7	2	250%	9	-22%	30	27	11%	71	52	37%	59	20%
Burglary	2	2	0%	2	0%	5	7	-29%	15	11	36%	37	-59%
Larceny	7	22	-68%	8	-13%	39	50	-22%	103	89	16%	100	3%
<b>Total:</b>	<b>19</b>	<b>30</b>	<b>-37%</b>	<b>19</b>	<b>0%</b>	<b>83</b>	<b>98</b>	<b>-15%</b>	<b>220</b>	<b>180</b>	<b>22%</b>	<b>237</b>	<b>-7%</b>
<b>Victim Counts</b>	2025	2024	+/-	2025	+/-	2025	2024	+/-	2025	2024	+/-	2023	+/-
Murder Victims	-	-	-	-	-	-	-	-	1	-	100%	1	0%
Shooting Victims	-	-	-	-	-	-	-	-	2	2	0%	4	-50%

The numbers included in this report are preliminary figures for general situational awareness and trend purposes only. They do not represent the official figures of the Hartford Police Department and are subject to further analysis and revision. Due to the statute driven, changing nature of crime classification and area boundaries over time, be advised that the figures contained may not fully coincide with HPD statistical sources. Additionally, they are not Uniform Crime Reporting (UCR) or "crime rate" numbers and are not intended to be used as such. Rather, they are a breakdown of every offense within every case that occurred during the given time periods. Although every reasonable effort is made to verify their accuracy, the accuracy of any data is subject to the constraints of the report generation process as well as the manner, format and point in time of any query. Numbers may erroneously show drop in current data due to some cases not yet having been reported, approved, and/or recorded.