



- Impervious surface data derived from 2012 state aerial imagery



0 0.1 0.2 Miles

# Impervious Surface BLUE HILLS NRZ

Date: 5/18/2017

## Legend

- NRZ Boundaries
- Impervious Surface

This map is for information only and its utilization and verification shall be the sole responsibility of the user. No warranty, expressed or implied, is made by the City of Hartford as to the accuracy or completeness of this map nor shall the fact of distribution constitute any such warranty.





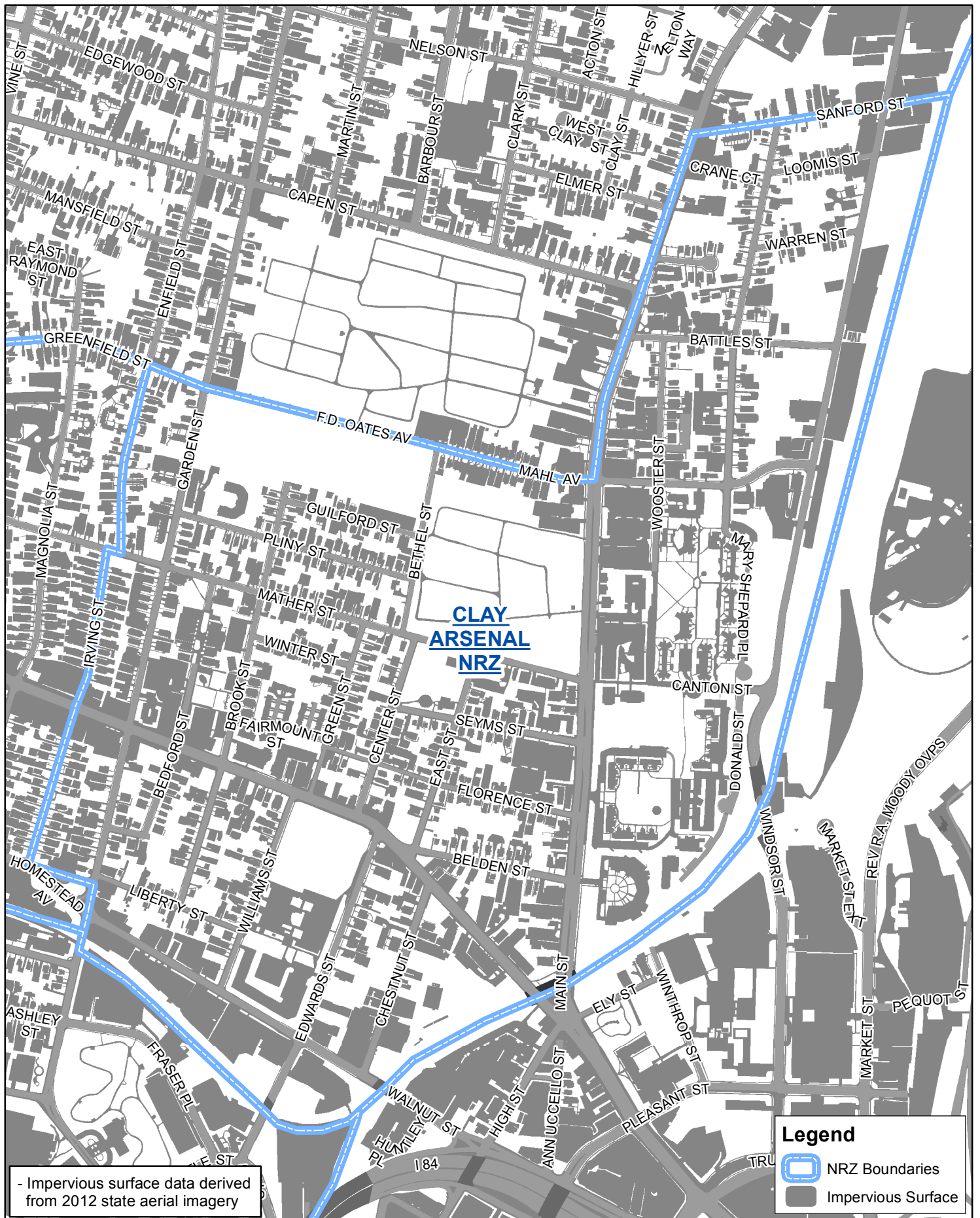
0 0.05 0.1 Miles

## Impervious Surface SOUTH DOWNTOWN NRZ

Date: 5/18/2017



This map is for information only and its utilization and verification shall be the sole responsibility of the user. No warranty, expressed or implied, is made by the City of Hartford as to the accuracy or completeness of this map nor shall the fact of distribution constitute any such warranty.



- Impervious surface data derived from 2012 state aerial imagery

**Legend**

- NRZ Boundaries
- Impervious Surface



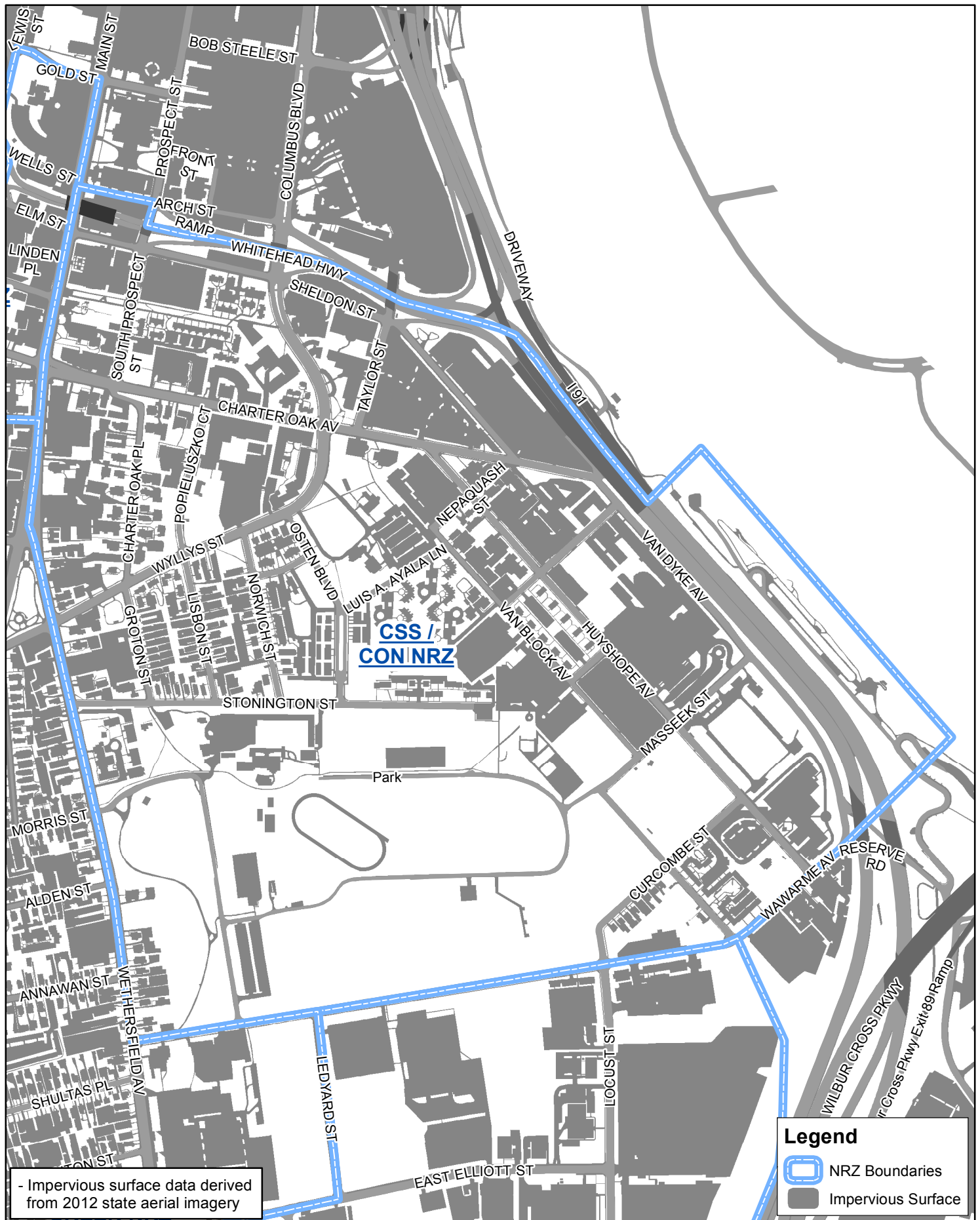
0 0.1 0.2 Miles

# **Impervious Surface CLAY ARSENAL NRZ**

Date: 5/18/2017

This map is for information only and its utilization and verification shall be the sole responsibility of the user. No warranty, expressed or implied, is made by the City of Hartford as to the accuracy or completeness of this map nor shall the fact of distribution constitute any such warranty.







0 0.1 0.2 Miles

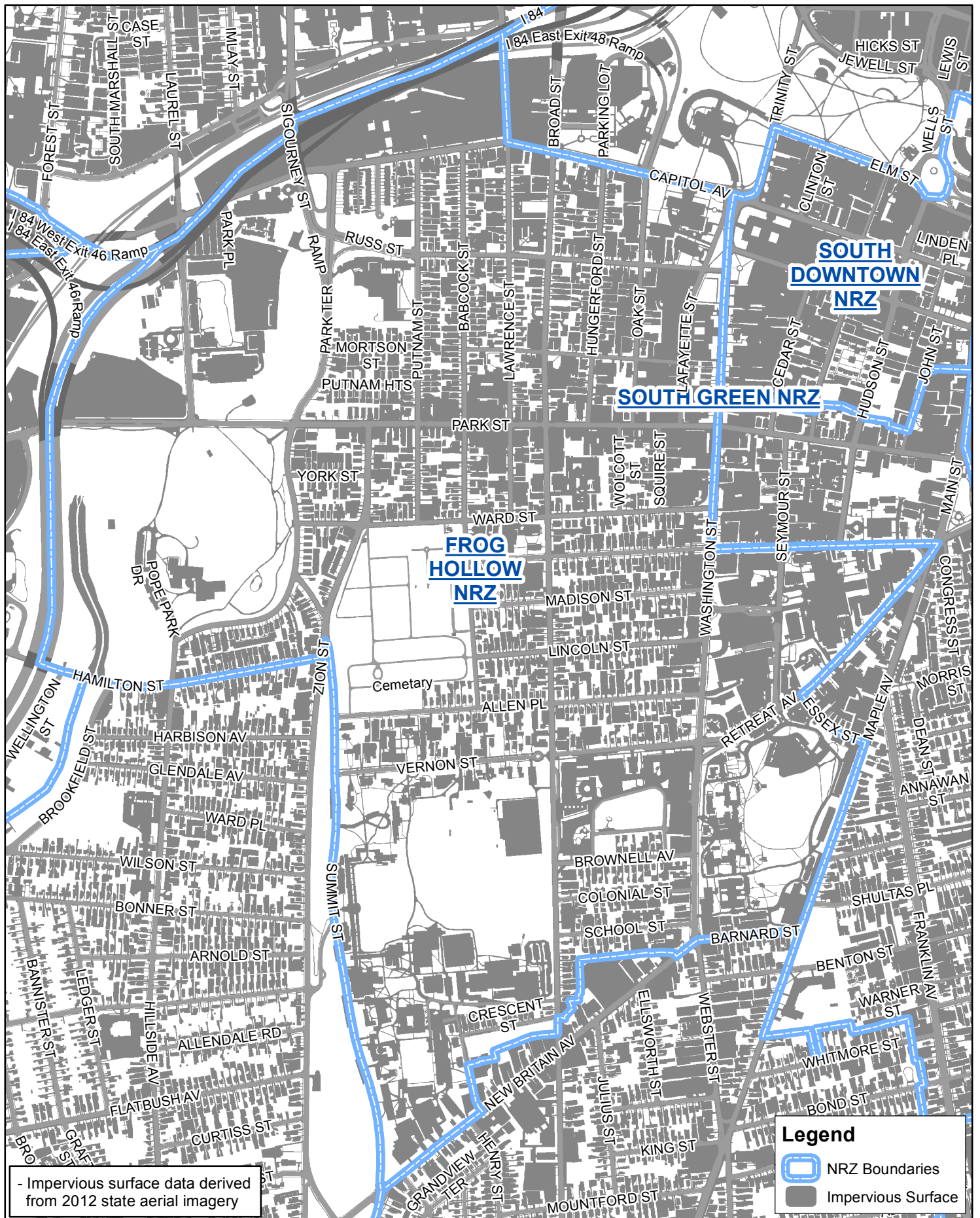
## Impervious Surface CSS / CON NRZ

Date: 5/18/2017

### Legend

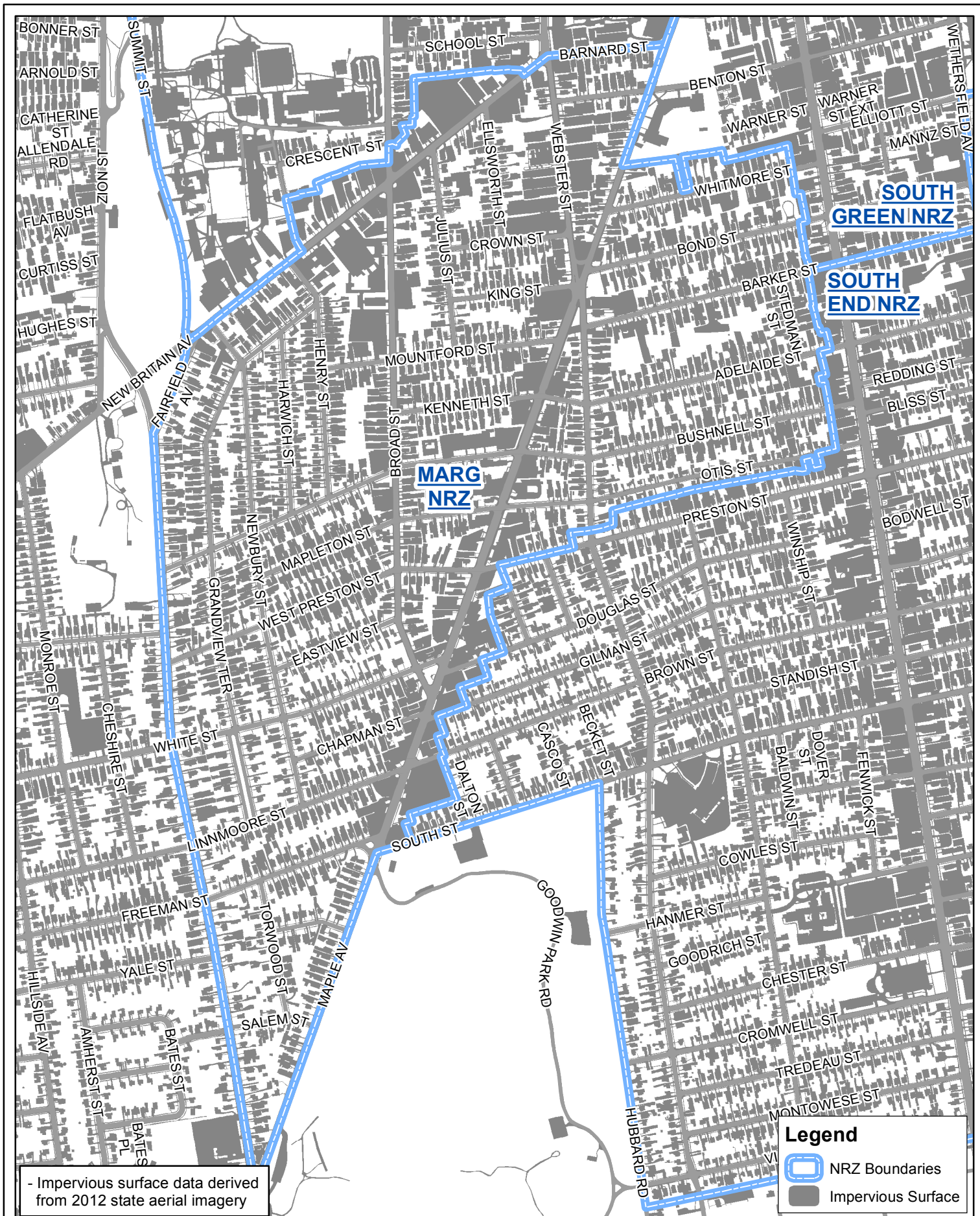
-  NRZ Boundaries
-  Impervious Surface

This map is for information only and its utilization and verification shall be the sole responsibility of the user. No warranty, expressed or implied, is made by the City of Hartford as to the accuracy or completeness of this map nor shall the fact of distribution constitute any such warranty.



This map is for information only and its utilization and verification shall be the sole responsibility of the user. No warranty, expressed or implied, is made by the City of Hartford as to the accuracy or completeness of this map nor shall the fact of distribution constitute any such warranty.

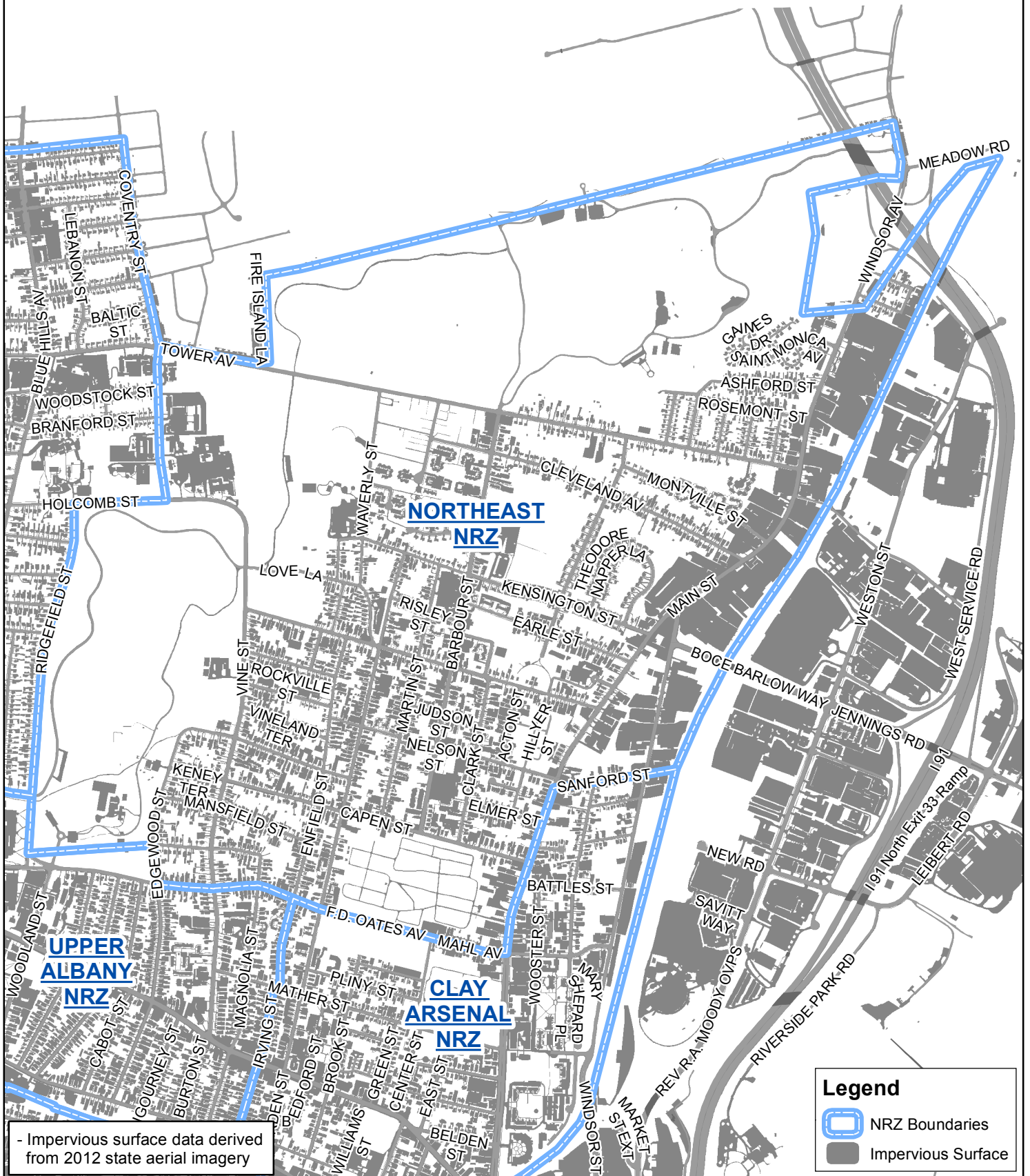




## Impervious Surface MARG NRZ

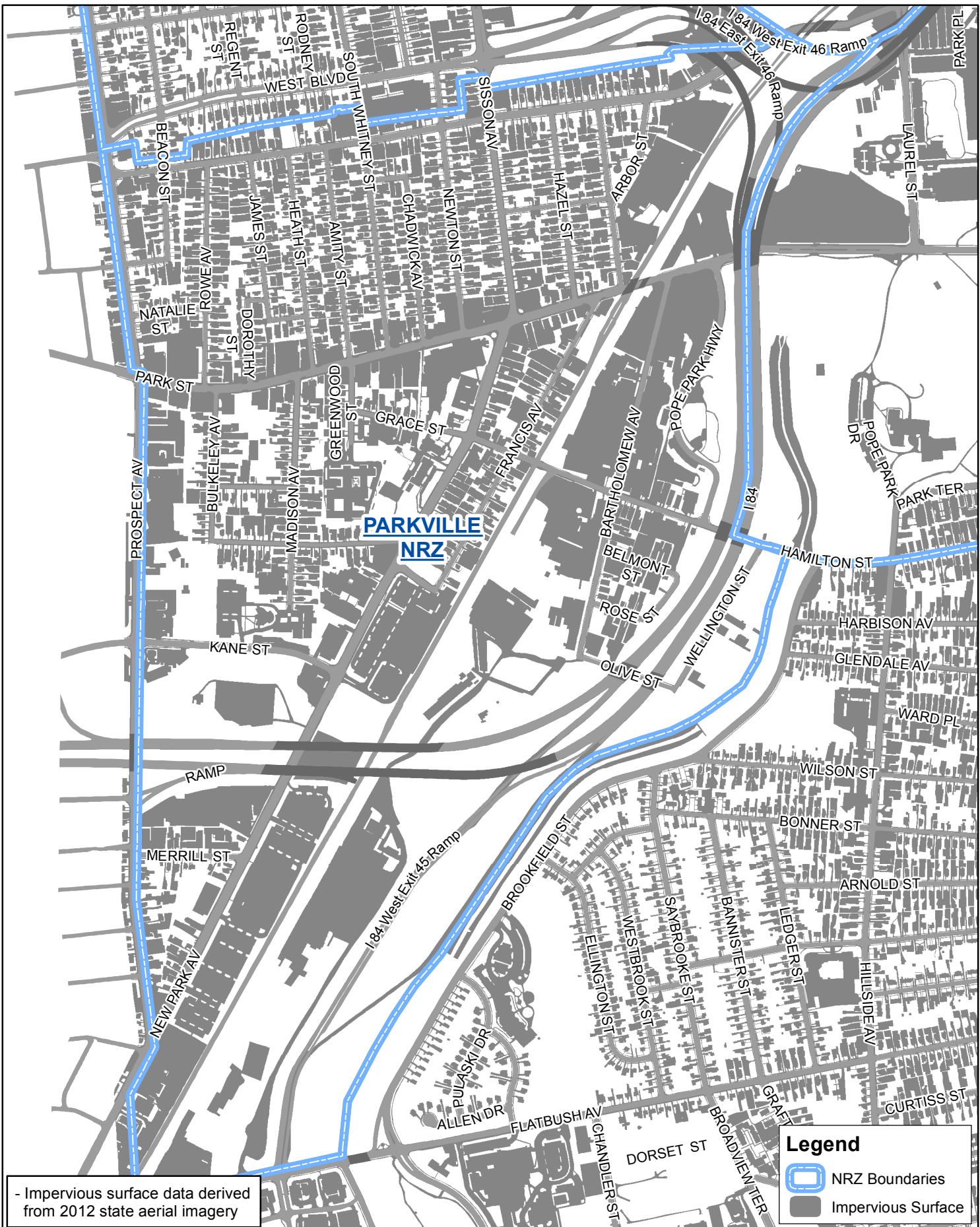
Date: 5/18/2017

This map is for information only and its utilization and verification shall be the sole responsibility of the user. No warranty, expressed or implied, is made by the City of Hartford as to the accuracy or completeness of this map nor shall the fact of distribution constitute any such warranty.



This map is for information only and its utilization and verification shall be the sole responsibility of the user. No warranty, expressed or implied, is made by the City of Hartford as to the accuracy or completeness of this map nor shall the fact of distribution constitute any such warranty.

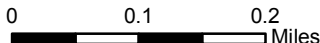




- Impervious surface data derived from 2012 state aerial imagery

**Legend**

- NRZ Boundaries
- Impervious Surface

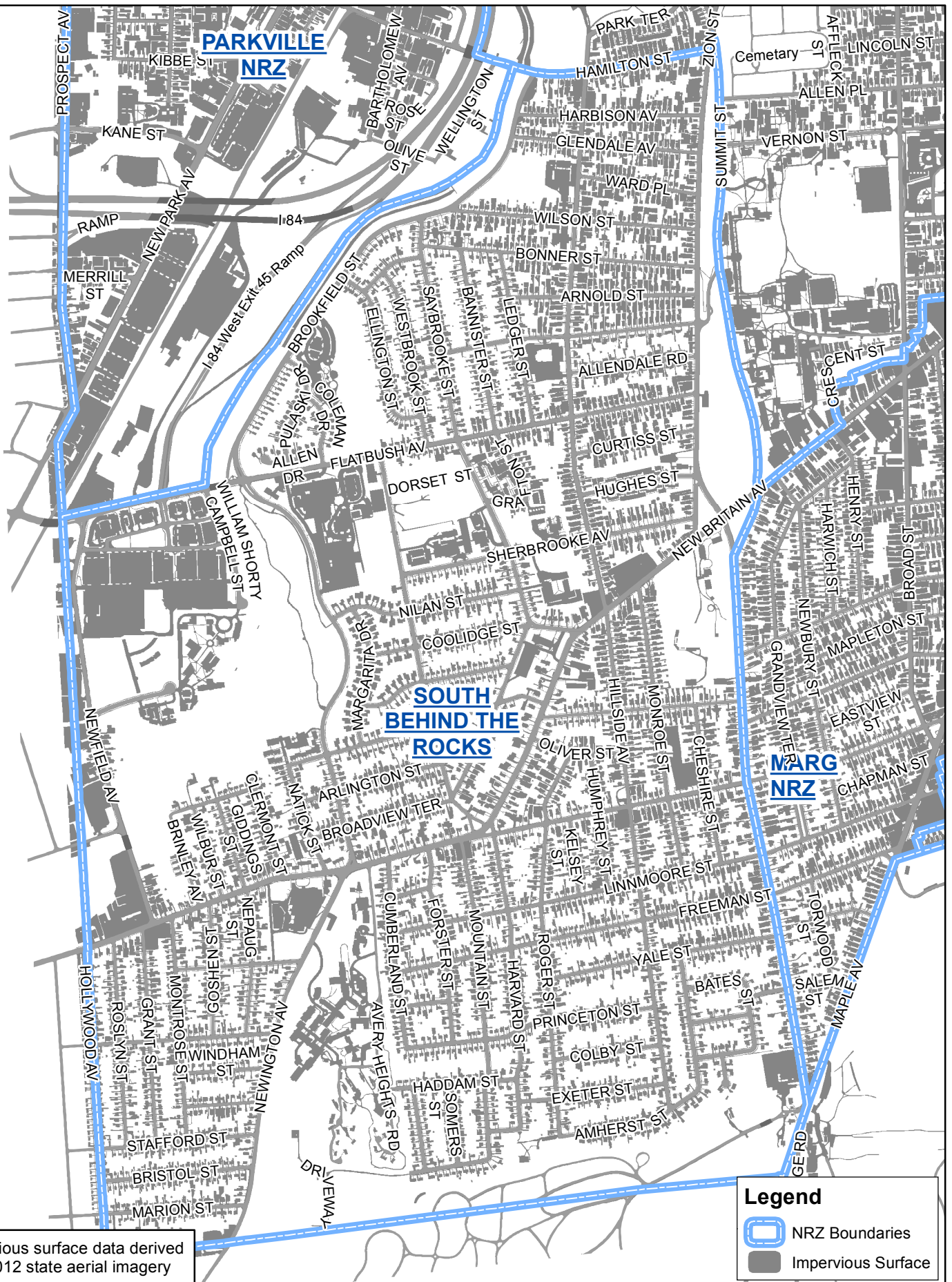


# Impervious Surface PARKVILLE NRZ

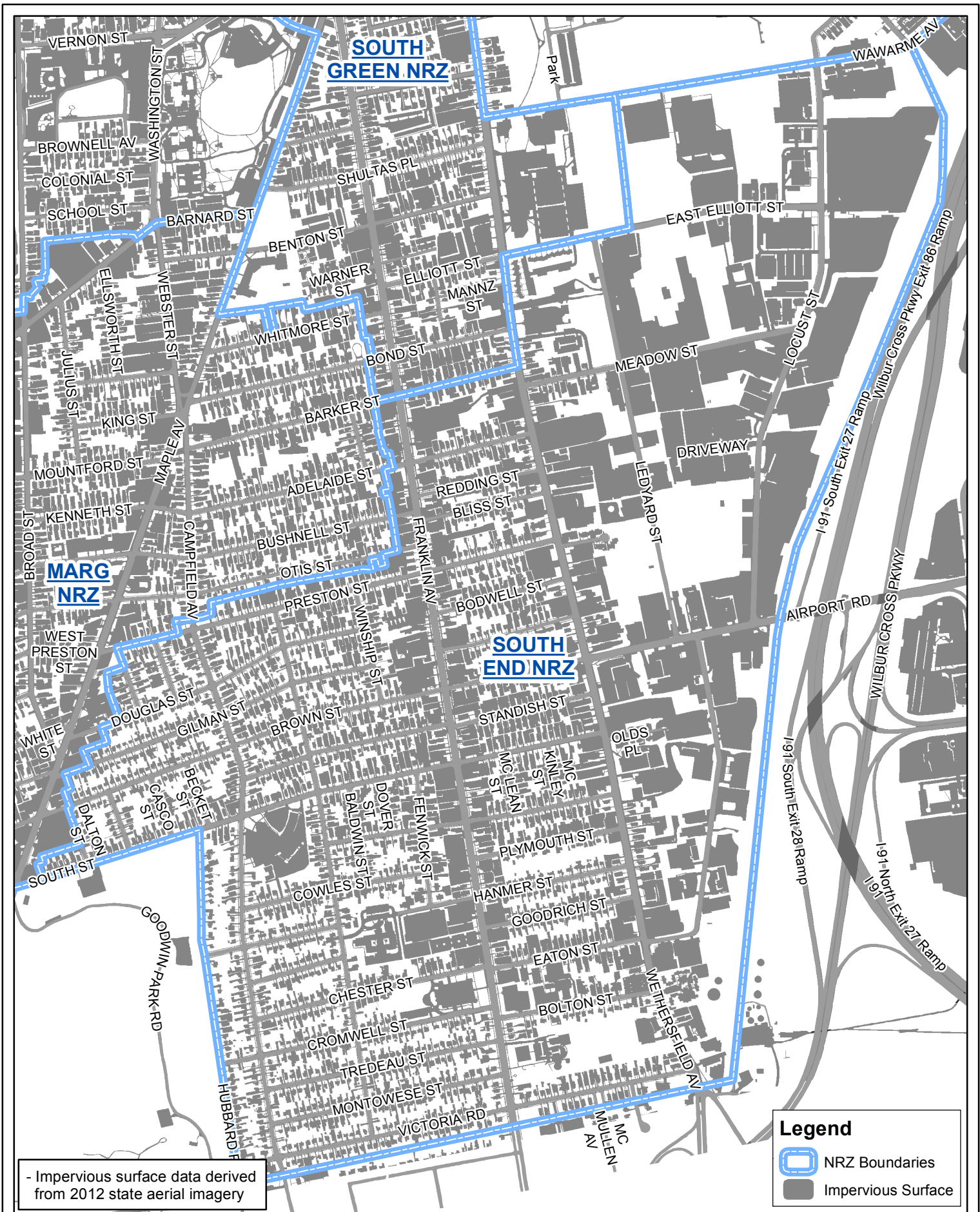
Date: 5/18/2017



This map is for information only and its utilization and verification shall be the sole responsibility of the user. No warranty, expressed or implied, is made by the City of Hartford as to the accuracy or completeness of this map nor shall the fact of distribution constitute any such warranty.







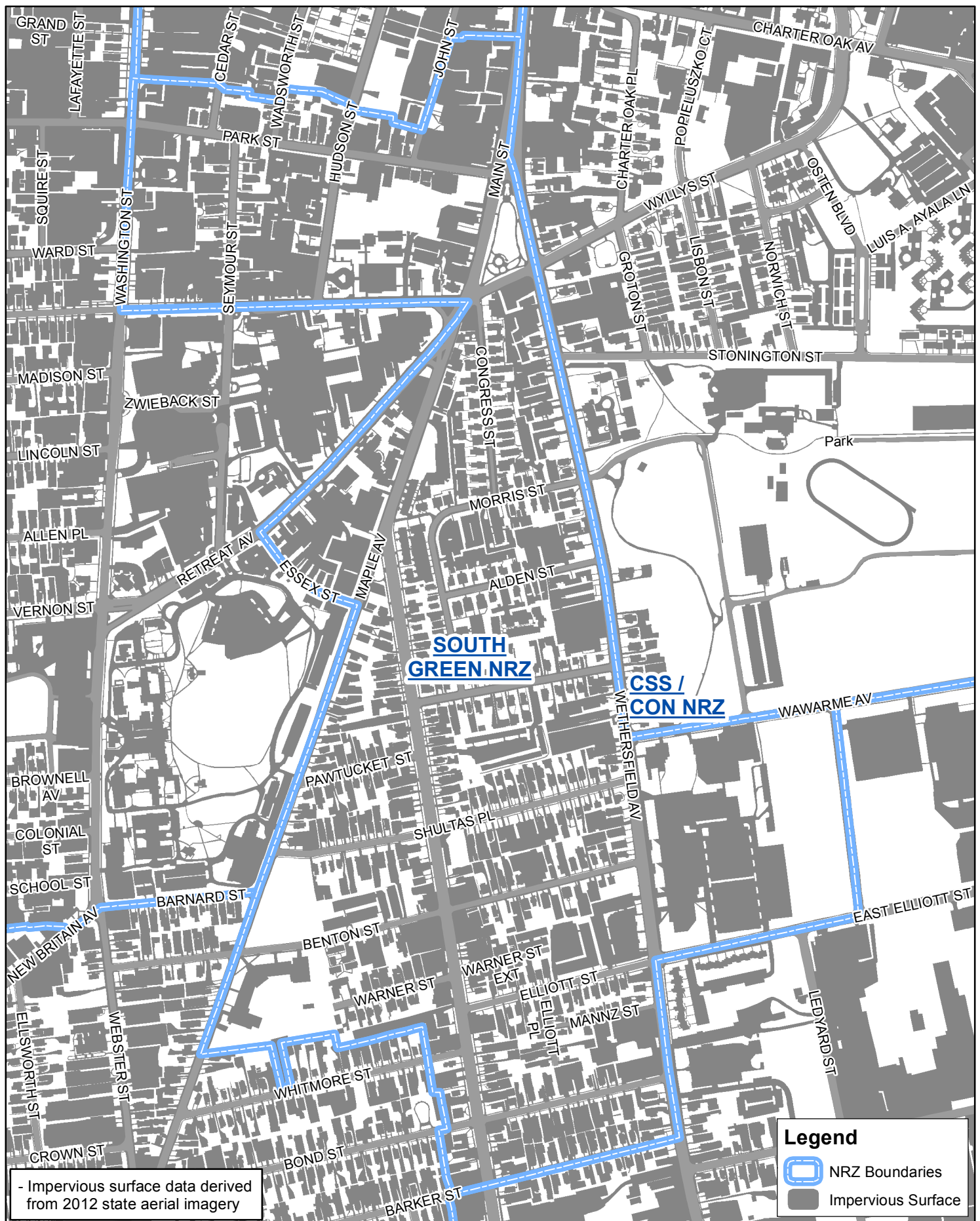
0 0.1 0.2 Miles

### Impervious Surface SOUTH END NRZ

Date: 5/18/2017



This map is for information only and its utilization and verification shall be the sole responsibility of the user. No warranty, expressed or implied, is made by the City of Hartford as to the accuracy or completeness of this map nor shall the fact of distribution constitute any such warranty.



0 0.1 0.2 Miles

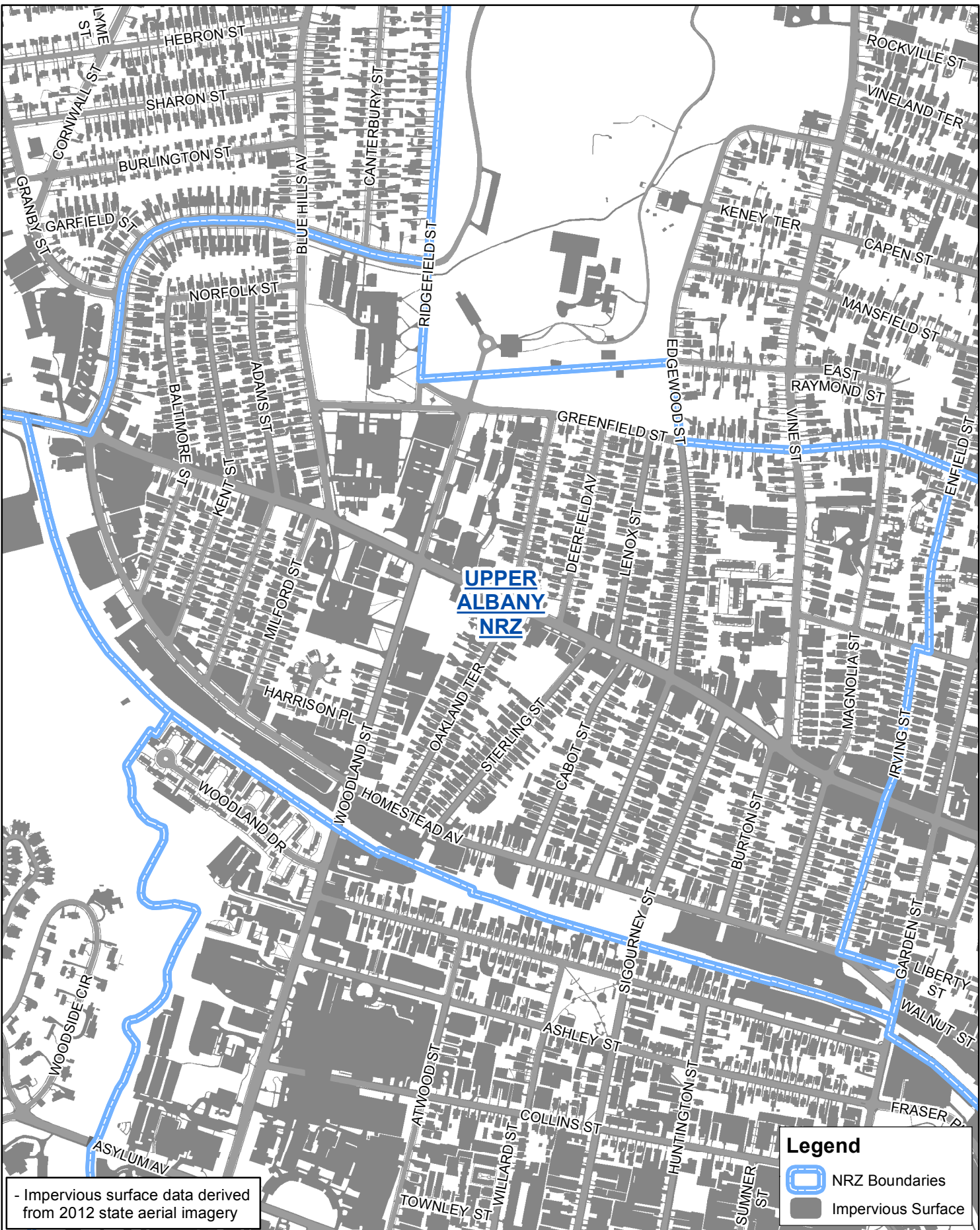
## Impervious Surface SOUTH GREEN NRZ

Date: 5/18/2017



This map is for information only and its utilization and verification shall be the sole responsibility of the user. No warranty, expressed or implied, is made by the City of Hartford as to the accuracy or completeness of this map nor shall the fact of distribution constitute any such warranty.







- Impervious surface data derived from 2012 state aerial imagery

## Impervious Surface UPPER ALBANY NRZ

Date: 5/18/2017

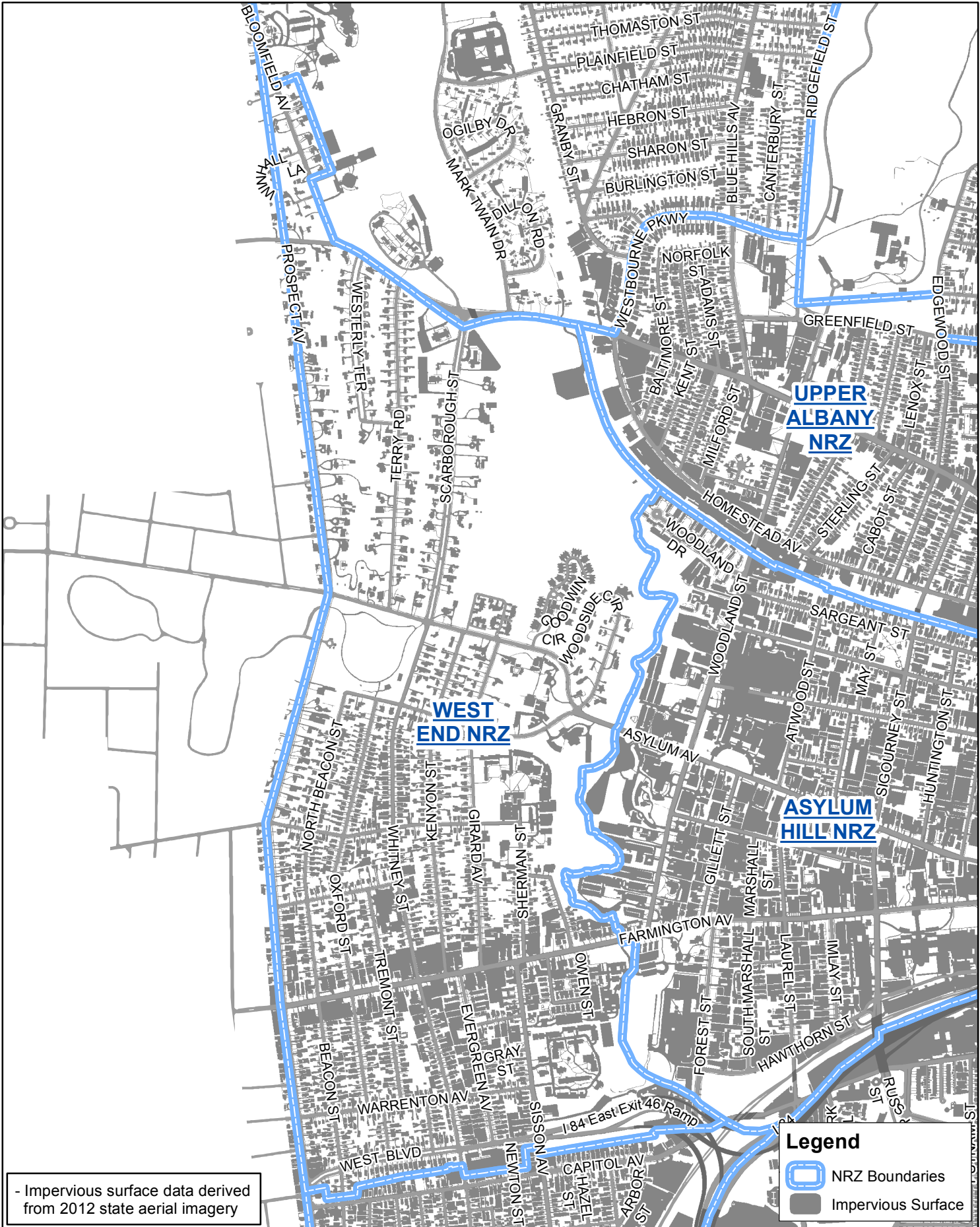
### Legend

-  NRZ Boundaries
-  Impervious Surface



0 0.1 0.2 Miles

This map is for information only and its utilization and verification shall be the sole responsibility of the user. No warranty, expressed or implied, is made by the City of Hartford as to the accuracy or completeness of this map nor shall the fact of distribution constitute any such warranty.



- Impervious surface data derived from 2012 state aerial imagery



0 0.1 0.2 Miles

This map is for information only and its utilization and verification shall be the sole responsibility of the user. No warranty, expressed or implied, is made by the City of Hartford as to the accuracy or completeness of this map nor shall the fact of distribution constitute any such warranty.