

Hartford, Connecticut

General

ACS, 2019–2023	Hartford	State
Current Population	119,970	3,598,348
Land Area <i>mi</i> ²	17	4,842
Population Density <i>people per mi</i> ²	6,903	743
Number of Households	49,023	1,420,170
Median Age	33	41
Median Household Income	\$45,300	\$93,760
Poverty Rate	25%	10%

Economy

Top Industries

Lightcast, 2023 (2 and 3 digit NAICS)	Jobs	Share of Industry
1 Health Care and Social Assistance	20,014	
Hospitals		47%
2 Finance and Insurance	16,277	
Insurance Carriers & Related Activities		78%
3 Professional, Scientific, and Tech Svc	10,555	
Professional, Scientific, and Tech Svc		100%
4 Admin and Support and Waste Mgt	5,856	
Administrative and Support Services		98%
5 Government	4,576	
Local Government		63%
Total Jobs, All Industries	78,830	

SOTS Business Registrations

Secretary of the State, March 2025

New Business Registrations by Year

Year	2020	2021	2022	2023	2024
Total	1,315	1,824	1,720	2,097	1,862

Total Active Businesses 11,075

Key Employers

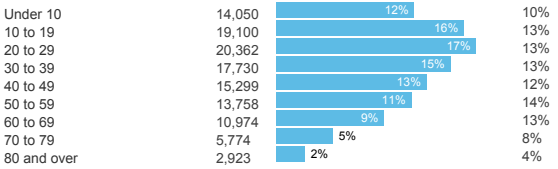
Data from Municipalities, 2025

- Hartford Hospital
- Hartford Financial Services Group
- The Hartford
- Aetna
- Travelers

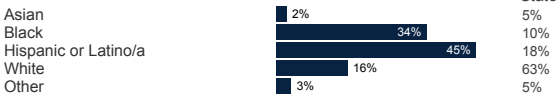
Demographics

ACS, 2019–2023

Age Distribution



Race and Ethnicity

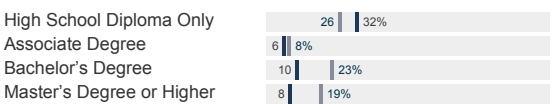


Hispanic includes those of any race. Remaining racial groups include only non-hispanic. 'Other' includes American Indian, Alaska Native, Native Hawaiian, Pacific Islander, two or more races.

Language Spoken at Home



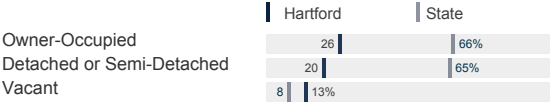
Educational Attainment



Housing

ACS, 2019–2023

	Hartford	State
Median Home Value	\$217,200	\$343,200
Median Rent	\$1,221	\$1,431
Housing Units	56,626	1,536,049



Schools

CT Department of Education, 2024-25

School Districts

	Available Grades	Total Enrollment	Pre-K Enrollment	4-Year Grad Rate (2022-23)
Achievement First Hartford Academy	K-12	907	0	81%
Capitol Region Education Council	PK-12	9,091	1,067	92%
Hartford School District	PK-12	16,434	1,281	78%
Jumoke Academy District	PK-12	571	55	*
Statewide	-	508,402	20,762	88%

Smarter Balanced Assessments

Met or Exceeded Expectations, 2023-24

	Math	ELA
Achievement First Hartford Academy	18%	39%
Capitol Region Education Council	21%	30%
Hartford School District	16%	18%
Jumoke Academy District	18%	23%
Statewide	44%	49%

Hartford, Connecticut

Labor Force

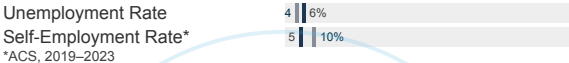
CT Department of Labor, 2024

	Hartford	State
Employed	49,309	1,842,285
Unemployed	3,089	67,181

Unemployment Rate

Self-Employment Rate*

*ACS, 2019–2023



Catchment Areas of 15mi, 30mi, and 60mi



Access

ACS, 2019–2023

	Hartford	State
Mean Commute Time *	22 min	26 min
No Access to a Car	9%	29%
No Internet Access	7%	11%

Commute Mode

Public Transport	3%	12%
Walking or Cycling	3%	5%
Driving	72%	78%
Working From Home *	8%	14%

Public Transit

CT <i>transit</i> Service	Hartford metro, CTfastrak
Other Public Bus Operations	Greater Hartford Transit District (ADA Paratransit Services)
Train Service	Amtrak, Hartford Line

* 5 year estimates include pre-pandemic data

Fiscal Indicators

CT Office of Policy and Management, State FY 2021-22

Municipal Revenue

Total Revenue	\$681,622,000
Property Tax Revenue	\$297,771,000
per capita	\$2,467
per capita, as % of state avg.	75%
Intergovernmental Revenue	\$373,404,000
Revenue to Expenditure Ratio	121%

Municipal Expenditure

Total Expenditure	\$564,979,000
Educational	\$315,522,000
Other	\$249,457,000

Grand List

Equalized Net Grand List	\$8,062,393,752
per capita	\$66,805
per capita, as % of state avg.	37%
Commercial/Industrial Share of Net Grand List	31%
Actual Mill Rate	45.00
Equalized Mill Rate	36.44

Municipal Debt

Moody's Rating (2024)	Baa3
S&P Rating (2024)	BBB
Total Indebtedness	\$436,718,000
per capita	\$3,619
per capita, as % of state avg.	123%
as percent of expenditures	77%
Annual Debt Service	\$59,495,000
as % of expenditures	11%

About Town Profiles

The Connecticut Town Profiles are two-page reports of demographic and economic information for each of Connecticut's 169 municipalities. Reports for data are available from profiles.ctdata.org

Feedback is welcome, and should be directed to info@ctdata.org

These Profiles can be used free of charge by external organizations, as long as *AdvanceCT* and *CTData Collaborative* are cited. No representation or warranties, expressed or implied, are given regarding the accuracy of this information.