

**UPPER
ALBANY
NRZ**

CLAY ARSEN

**ASYLUM
HILL NRZ**

HARTFORD
PLAZA
DR

Legend

- NRZ Boundaries

4/2/17 3:32 pm

Fahrenheit

- High : 81.4235
- Low : 38.7001



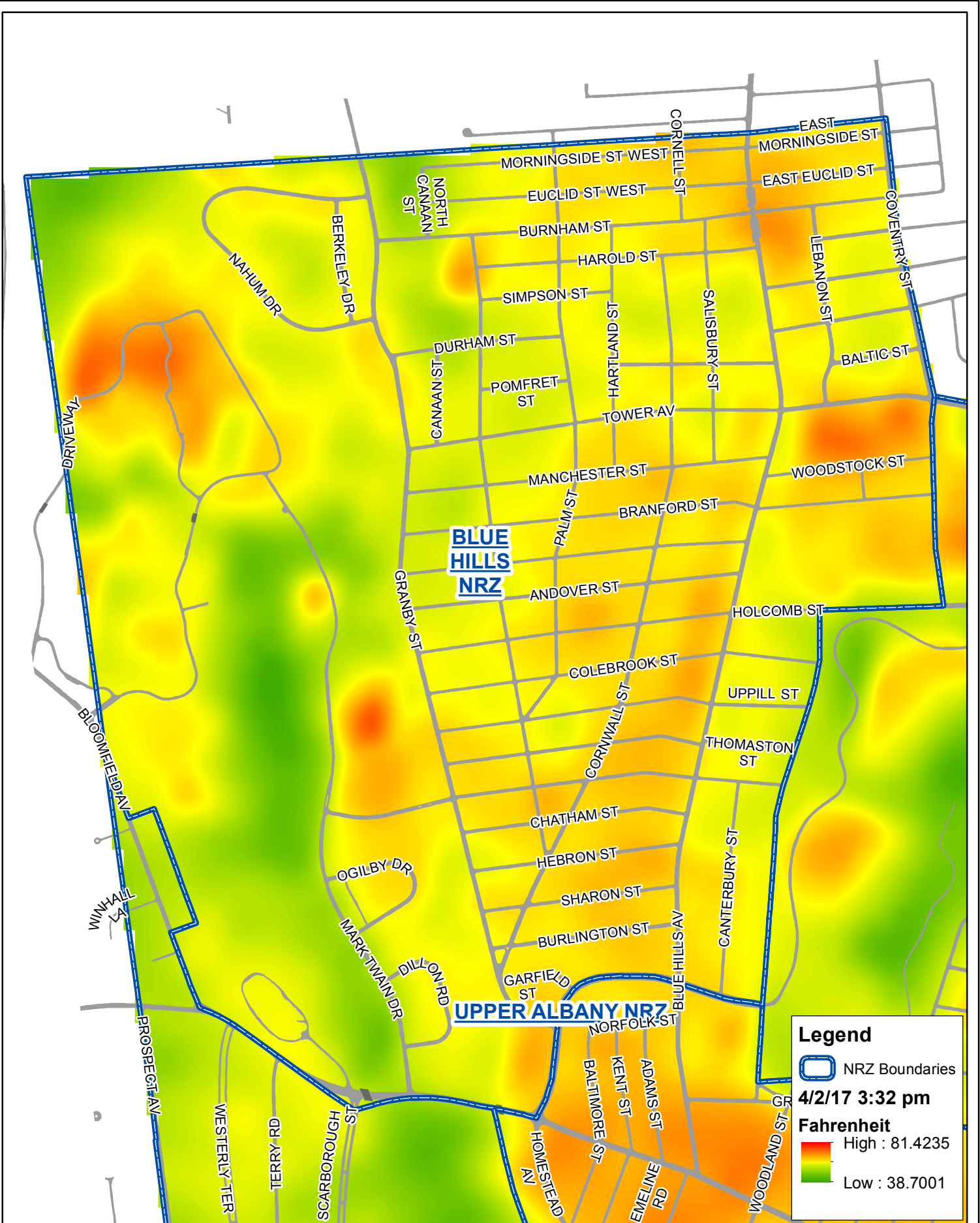
0 0.1 0.2 Miles

**Atmospheric Brightness Temperature
ASYLUM HILL NRZ**

Date: 5/18/2017



This map is for information only and its utilization and verification shall be the sole responsibility of the user. No warranty, expressed or implied, is made by the City of Hartford as to the accuracy or completeness of this map nor shall the fact of distribution constitute any such warranty.




Legend

- NRZ Boundaries

4/2/17 3:32 pm

Fahrenheit

- High : 81.4235
- Low : 38.7001

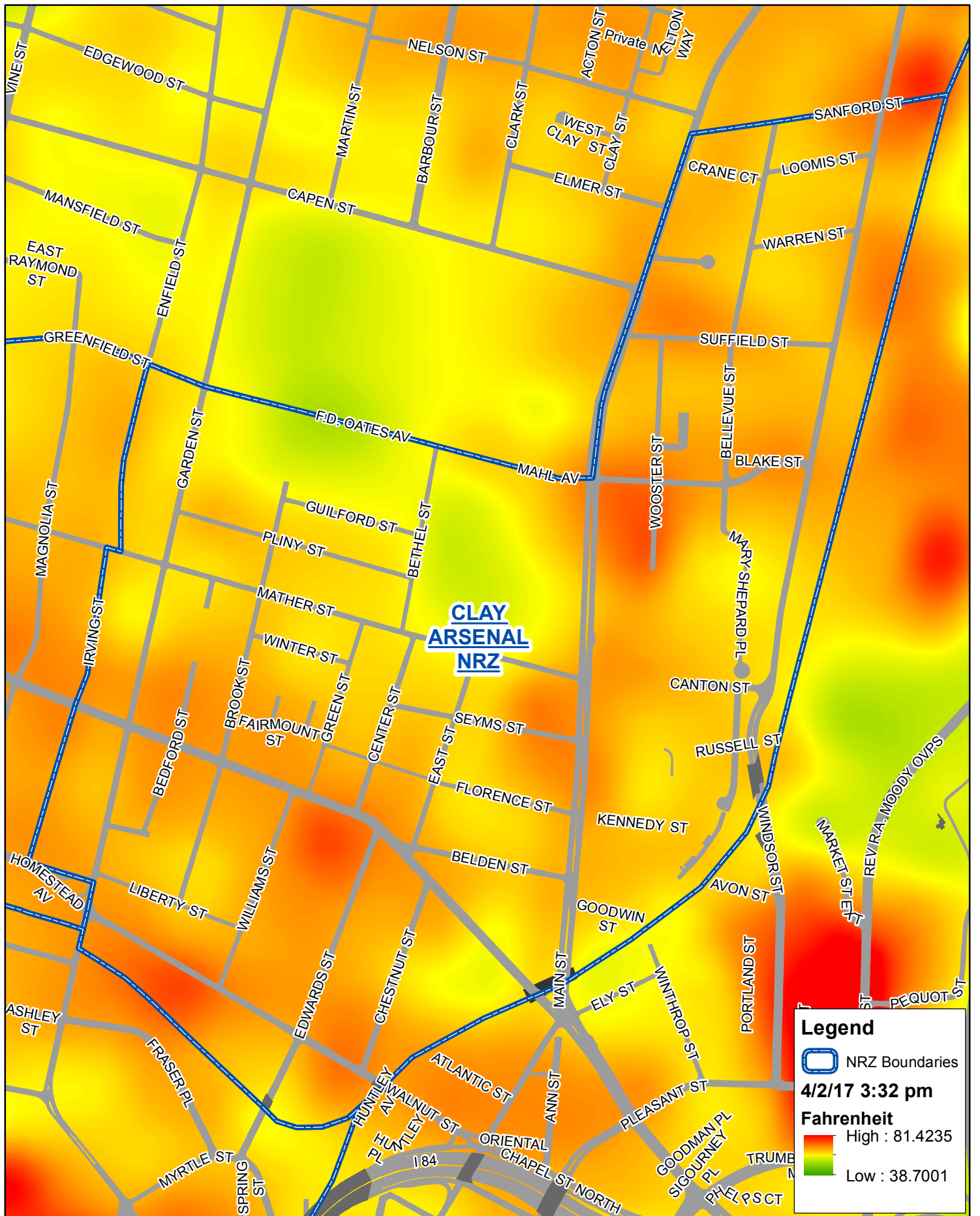


**Atmospheric Brightness Temperature
BLUE HILLS NRZ**

Date: 5/18/2017



This map is for information only and its utilization and verification shall be the sole responsibility of the user. No warranty, expressed or implied, is made by the City of Hartford as to the accuracy or completeness of this map nor shall the fact of distribution constitute any such warranty.



**CLAY
ARSENAL
NRZ**

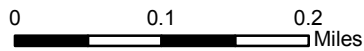
Legend

- NRZ Boundaries

4/2/17 3:32 pm

Fahrenheit

- High : 81.4235
- Low : 38.7001

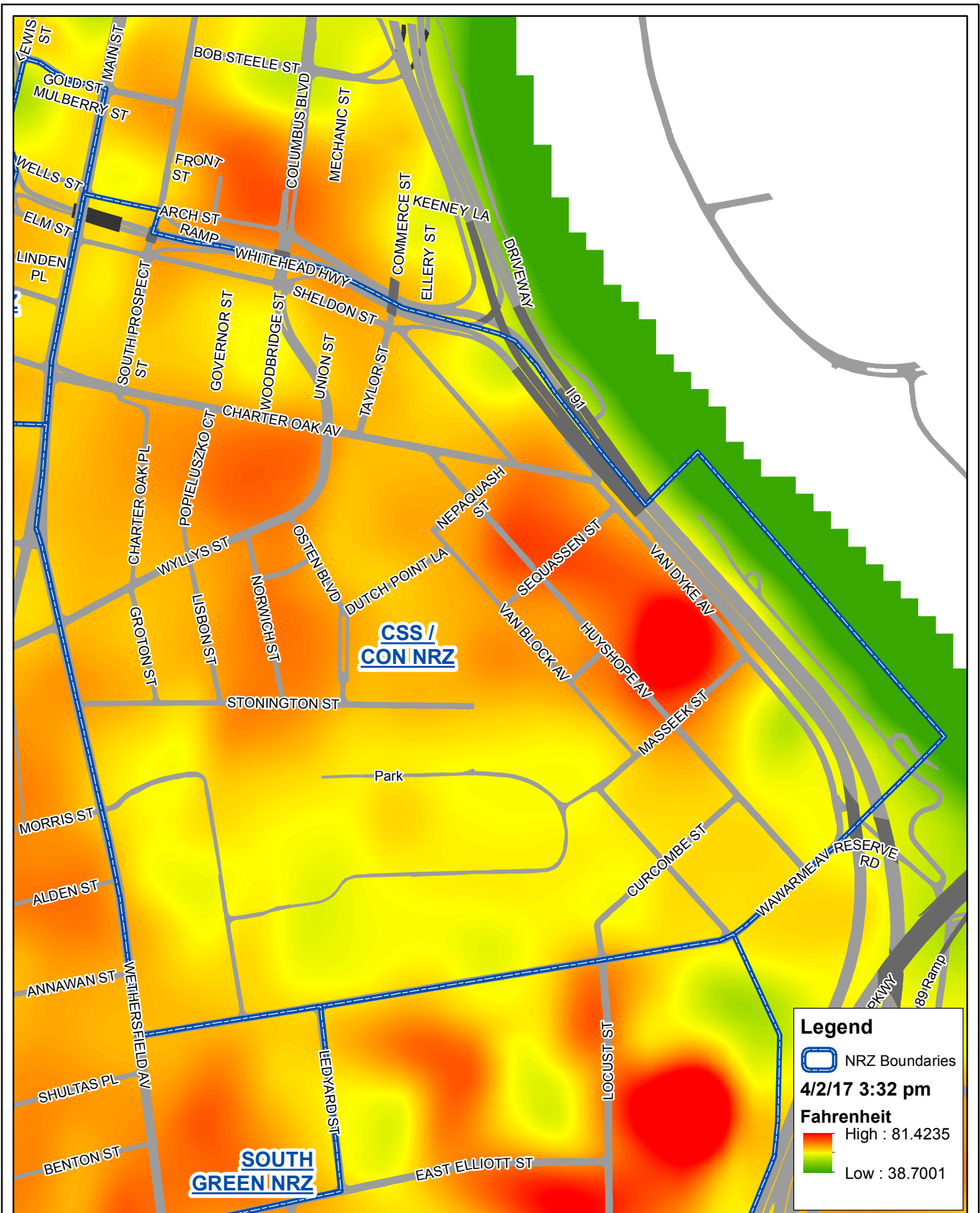


**Atmospheric Brightness Temperature
CLAY ARSENAL NRZ**

Date: 5/18/2017



This map is for information only and its utilization and verification shall be the sole responsibility of the user. No warranty, expressed or implied, is made by the City of Hartford as to the accuracy or completeness of this map nor shall the fact of distribution constitute any such warranty.



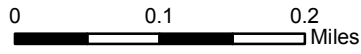
Legend

- NRZ Boundaries

4/2/17 3:32 pm

Fahrenheit

- High : 81.4235
- Low : 38.7001

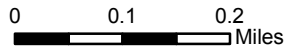
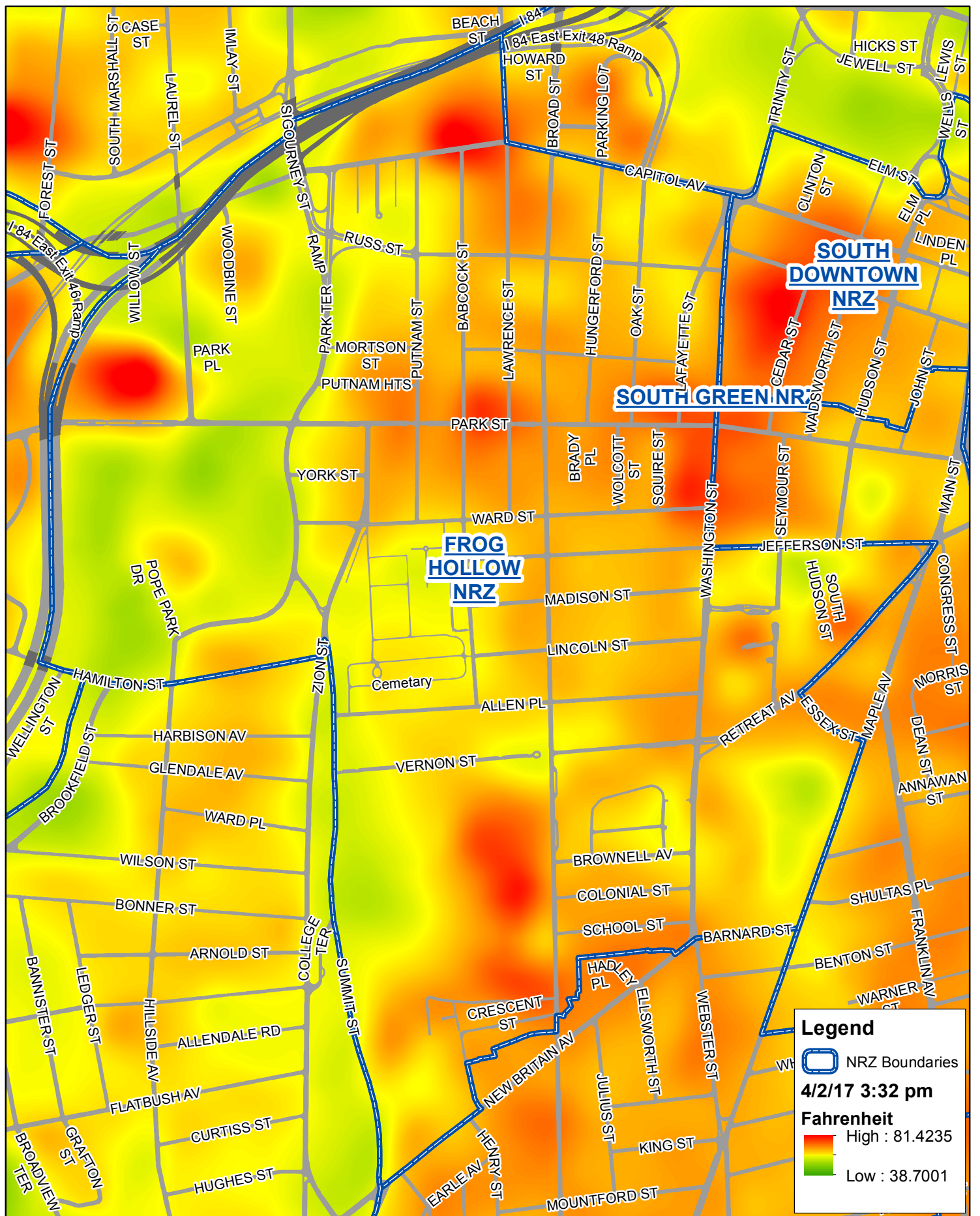


Atmospheric Brightness Temperature
CSS / CON NRZ

Date: 5/18/2017



This map is for information only and its utilization and verification shall be the sole responsibility of the user. No warranty, expressed or implied, is made by the City of Hartford as to the accuracy or completeness of this map nor shall the fact of distribution constitute any such warranty.



**Atmospheric Brightness Temperature
FROG HOLLOW NRZ**

Date: 5/18/2017



Legend

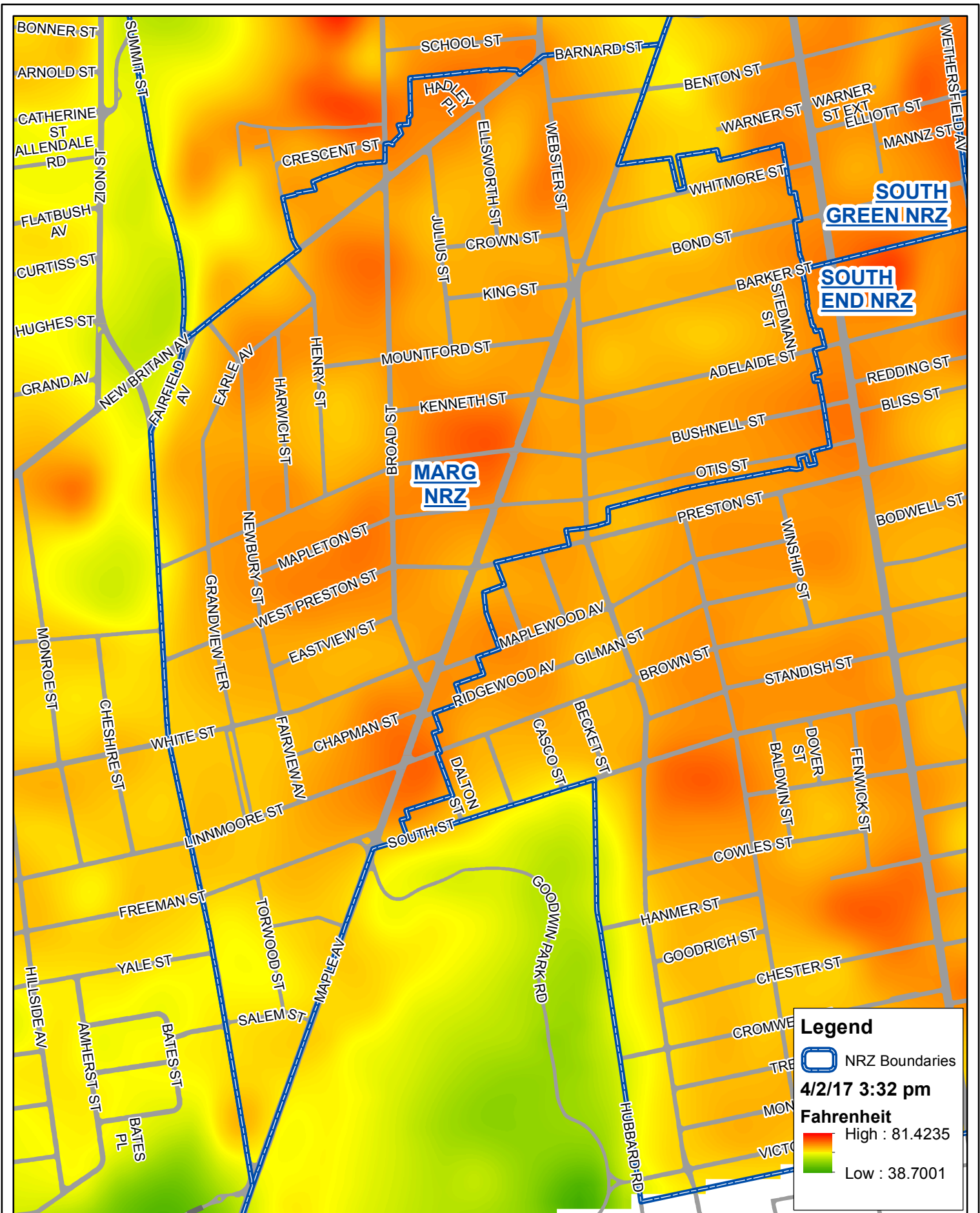
- NRZ Boundaries

4/2/17 3:32 pm


Fahrenheit

- High : 81.4235
- Low : 38.7001

This map is for information only and its utilization and verification shall be the sole responsibility of the user. No warranty, expressed or implied, is made by the City of Hartford as to the accuracy or completeness of this map nor shall the fact of distribution constitute any such warranty.




Legend

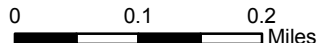
 NRZ Boundaries

4/2/17 3:32 pm

Fahrenheit

 High : 81.4235

Low : 38.7001

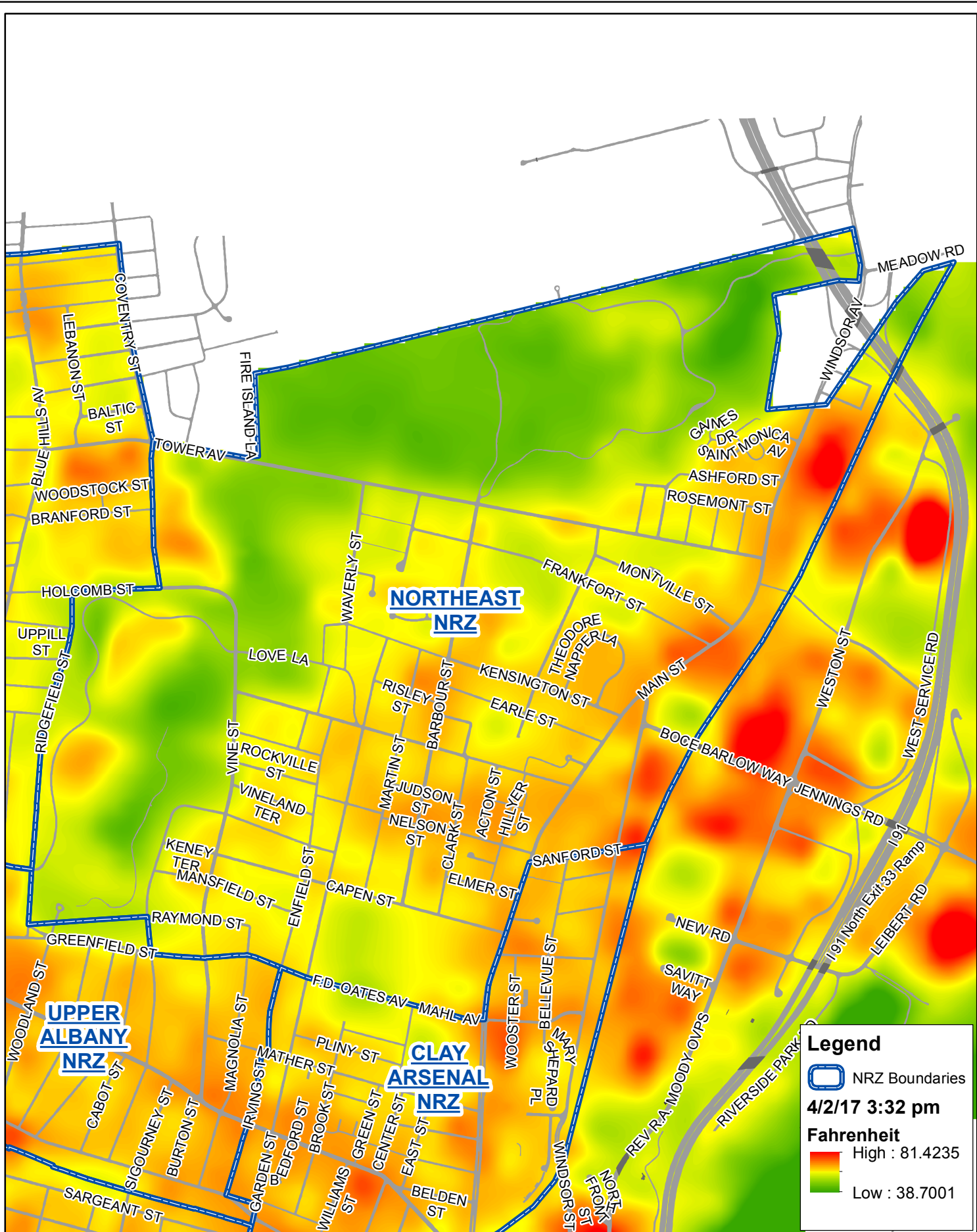


Atmospheric Brightness Temperature
MARG NRZ

Date: 5/18/2017



This map is for information only and its utilization and verification shall be the sole responsibility of the user. No warranty, expressed or implied, is made by the City of Hartford as to the accuracy or completeness of this map nor shall the fact of distribution constitute any such warranty.



0 0.1 0.2 Miles

Atmospheric Brightness Temperature NORTHEAST NRZ

Date: 5/18/2017



Legend

NRZ Boundaries

4/2/17 3:32 pm

Fahrenheit

High : 81.4235

Low : 38.7001

This map is for information only and its utilization and verification shall be the sole responsibility of the user. No warranty, expressed or implied, is made by the City of Hartford as to the accuracy or completeness of this map nor shall the fact of distribution constitute any such warranty.



PARKVILLE NRZ


Legend

- NRZ Boundaries

4/2/17 3:32 pm

Fahrenheit

- High : 81.4235
- Low : 38.7001


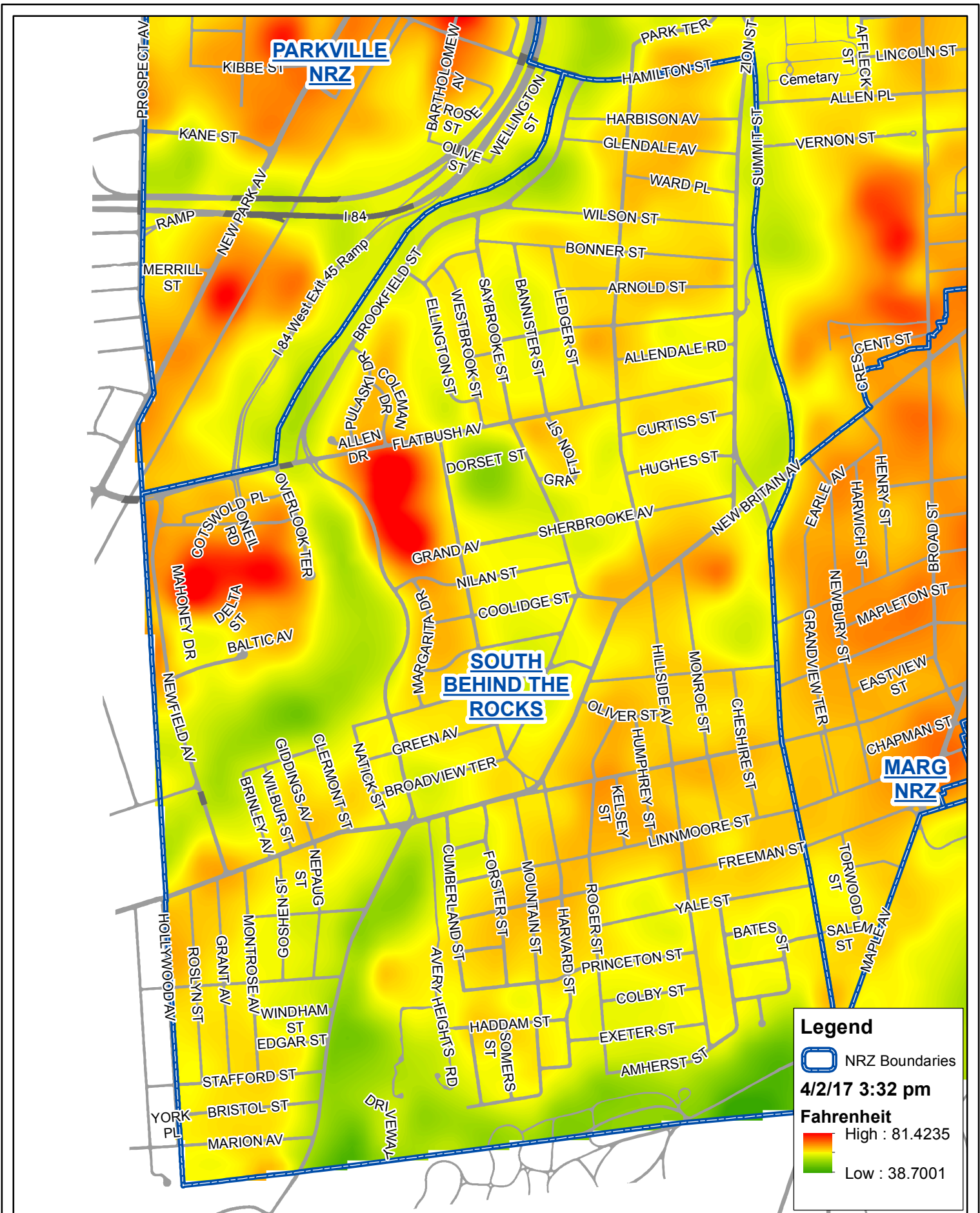


**Atmospheric Brightness Temperature
PARKVILLE NRZ**

Date: 5/18/2017



This map is for information only and its utilization and verification shall be the sole responsibility of the user. No warranty, expressed or implied, is made by the City of Hartford as to the accuracy or completeness of this map nor shall the fact of distribution constitute any such warranty.



**Atmospheric Brightness Temperature
SOUTH BEHIND THE ROCKS**

Date: 5/18/2017



Legend

NRZ Boundaries

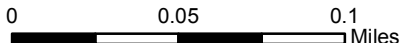
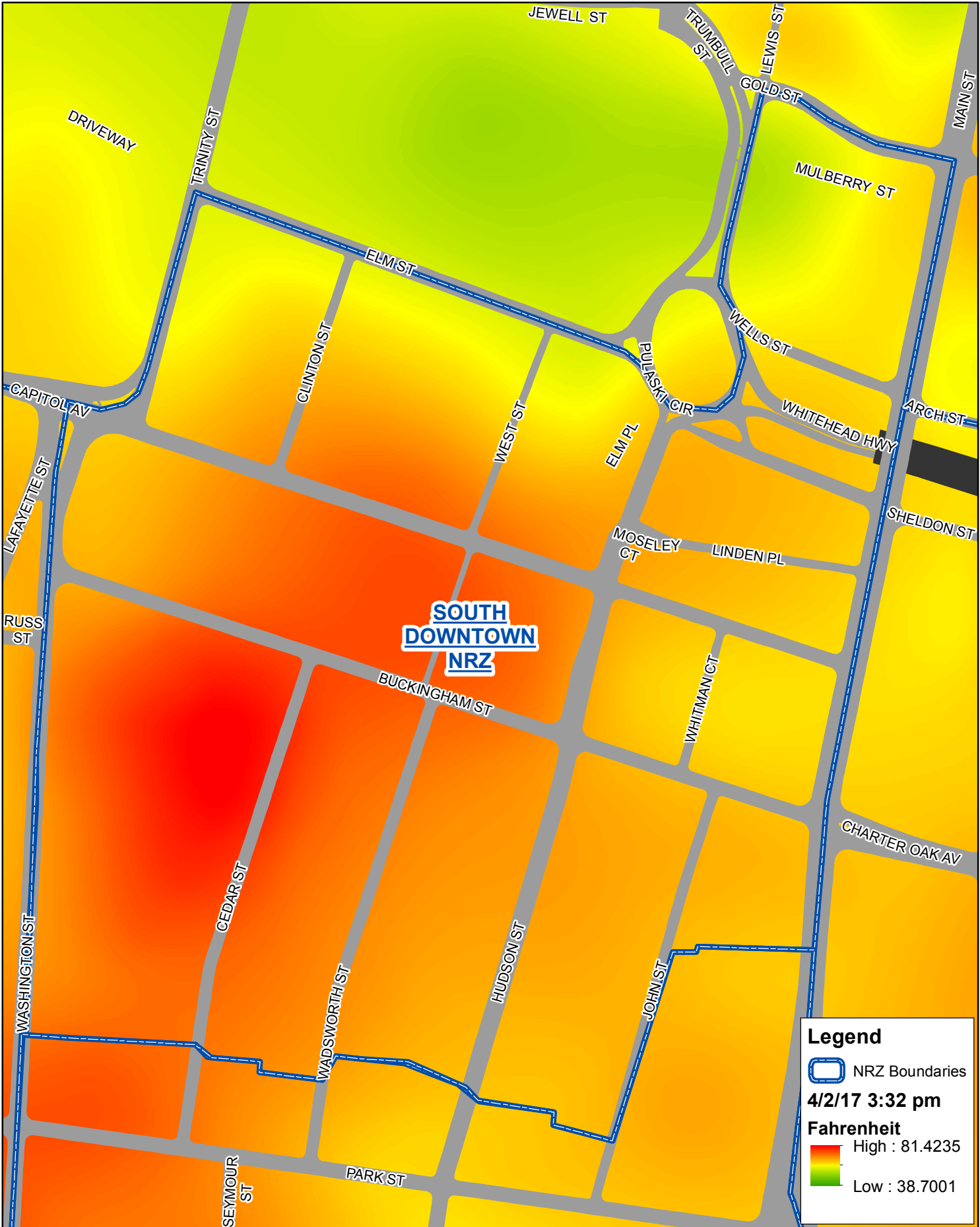
4/2/17 3:32 pm

Fahrenheit

High : 81.4235

Low : 38.7001

This map is for information only and its utilization and verification shall be the sole responsibility of the user. No warranty, expressed or implied, is made by the City of Hartford as to the accuracy or completeness of this map nor shall the fact of distribution constitute any such warranty.

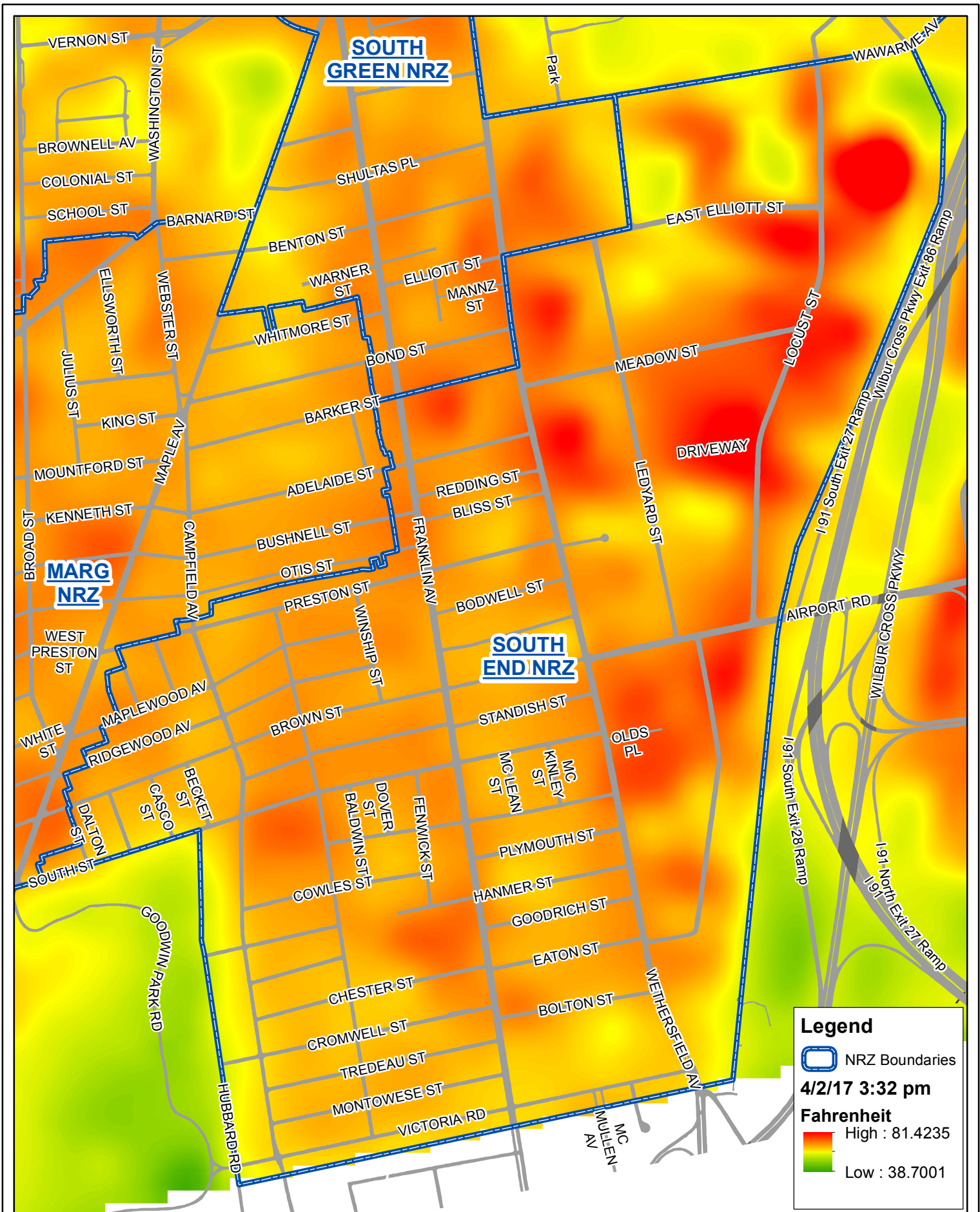


**Atmospheric Brightness Temperature
SOUTH DOWNTOWN NRZ**

Date: 5/18/2017



This map is for information only and its utilization and verification shall be the sole responsibility of the user. No warranty, expressed or implied, is made by the City of Hartford as to the accuracy or completeness of this map nor shall the fact of distribution constitute any such warranty.



SOUTH GREEN NRZ

MARG NRZ

SOUTH END NRZ

Legend


NRZ Boundaries

4/2/17 3:32 pm

Fahrenheit

High : 81.4235

Low : 38.7001

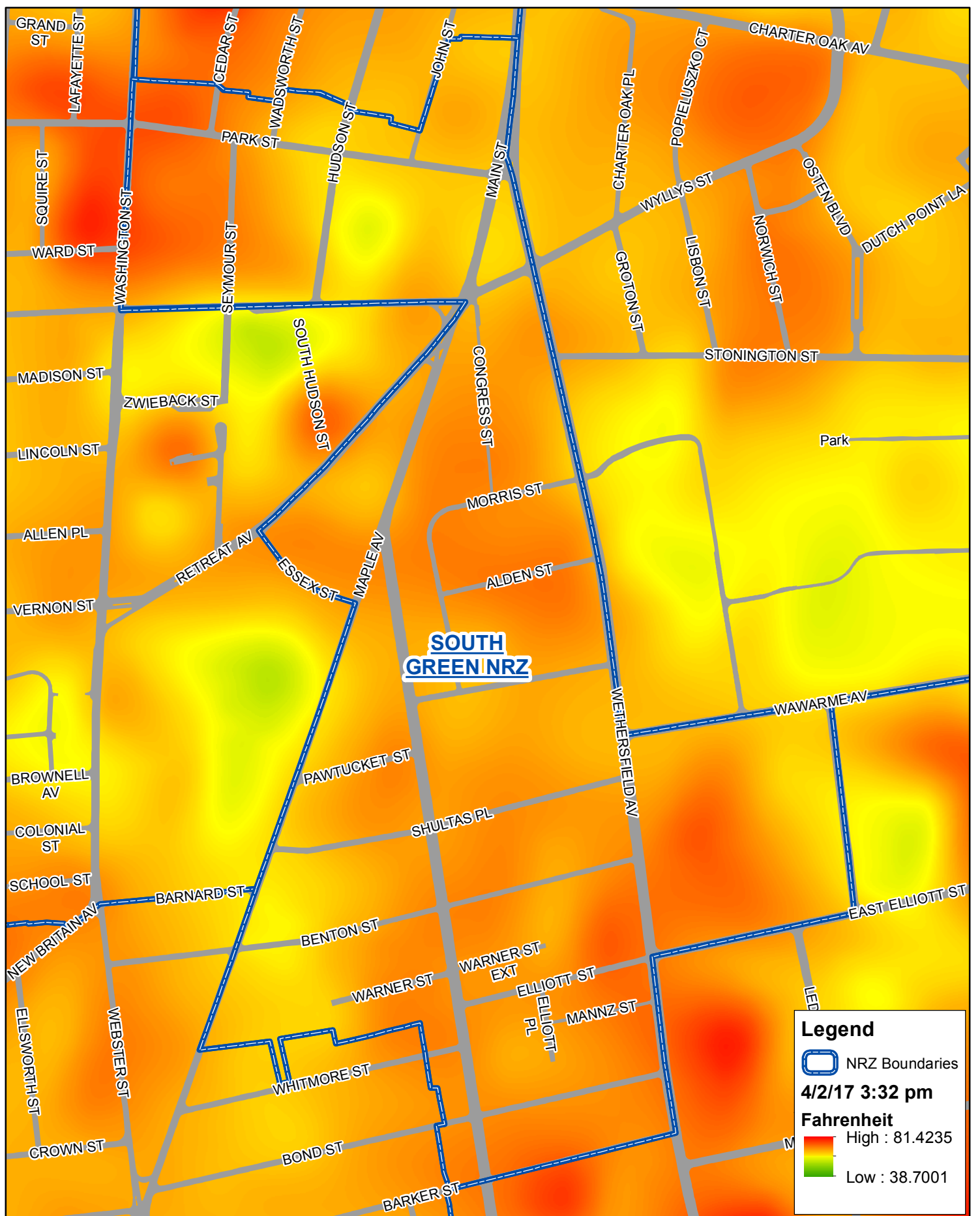


Atmospheric Brightness Temperature
SOUTH END NRZ

Date: 5/18/2017



This map is for information only and its utilization and verification shall be the sole responsibility of the user. No warranty, expressed or implied, is made by the City of Hartford as to the accuracy or completeness of this map nor shall the fact of distribution constitute any such warranty.



SOUTH GREEN NRZ


Legend

- NRZ Boundaries

4/2/17 3:32 pm

Fahrenheit

- High : 81.4235
- Low : 38.7001

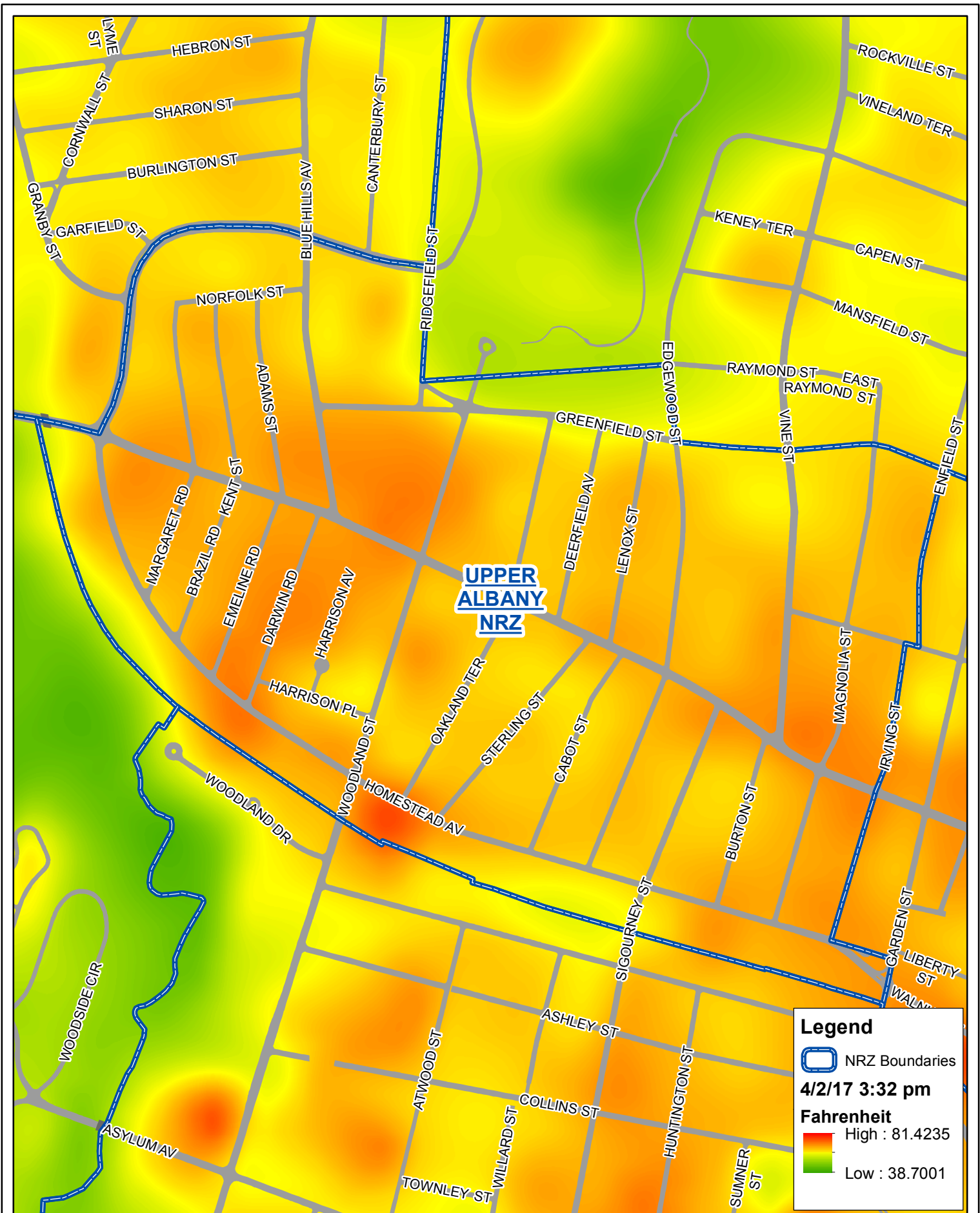


**Atmospheric Brightness Temperature
SOUTH GREEN NRZ**

Date: 5/18/2017



This map is for information only and its utilization and verification shall be the sole responsibility of the user. No warranty, expressed or implied, is made by the City of Hartford as to the accuracy or completeness of this map nor shall the fact of distribution constitute any such warranty.



**UPPER
ALBANY
NRZ**

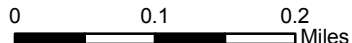
Legend

- NRZ Boundaries

4/2/17 3:32 pm

Fahrenheit

- High : 81.4235
- Low : 38.7001


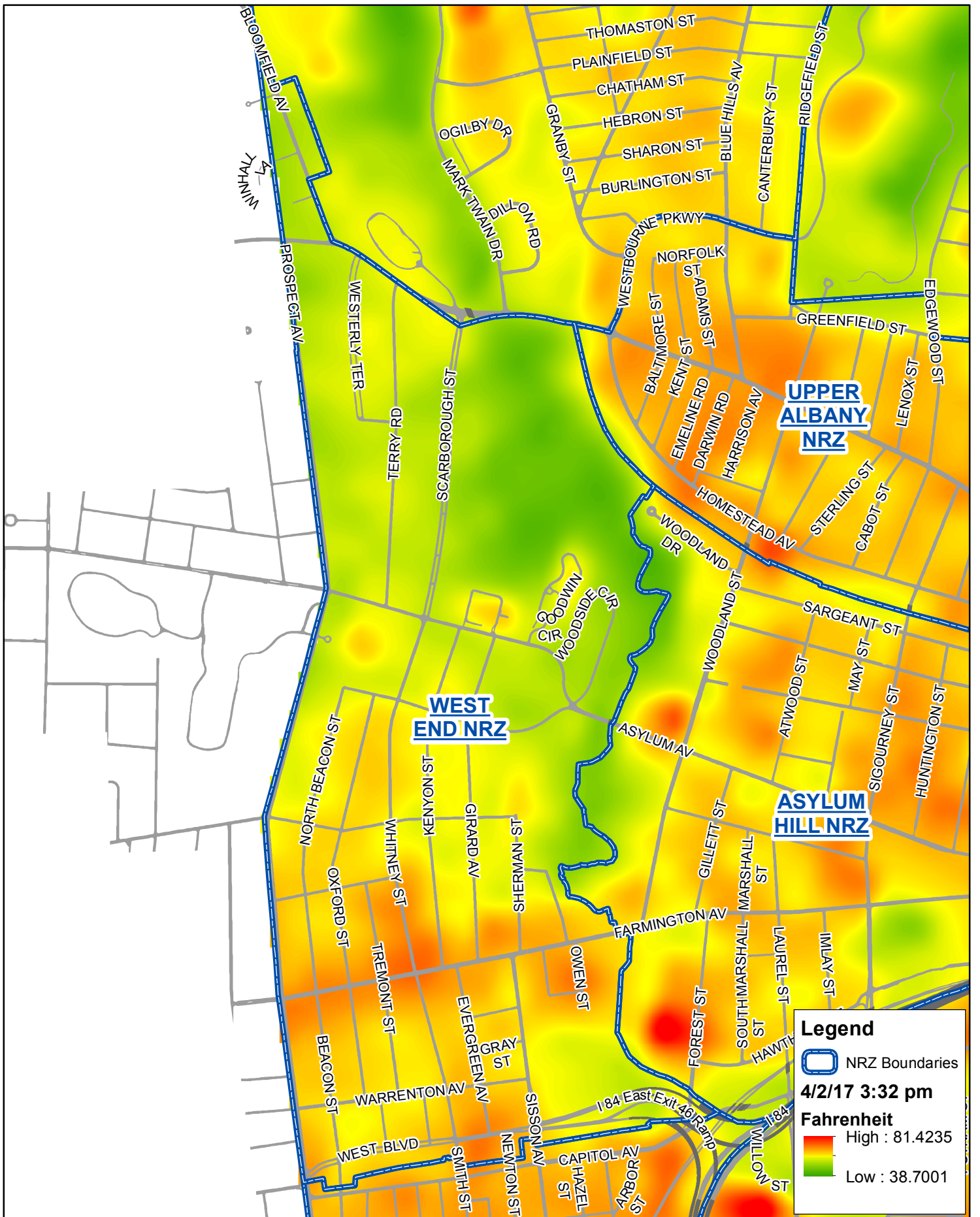


**Atmospheric Brightness Temperature
UPPER ALBANY NRZ**

Date: 5/18/2017



This map is for information only and its utilization and verification shall be the sole responsibility of the user. No warranty, expressed or implied, is made by the City of Hartford as to the accuracy or completeness of this map nor shall the fact of distribution constitute any such warranty.



**Atmospheric Brightness Temperature
WEST END NRZ**

Date: 5/18/2017



Legend

- NRZ Boundaries

4/2/17 3:32 pm

Fahrenheit

- High : 81.4235
- Low : 38.7001

This map is for information only and its utilization and verification shall be the sole responsibility of the user. No warranty, expressed or implied, is made by the City of Hartford as to the accuracy or completeness of this map nor shall the fact of distribution constitute any such warranty.